

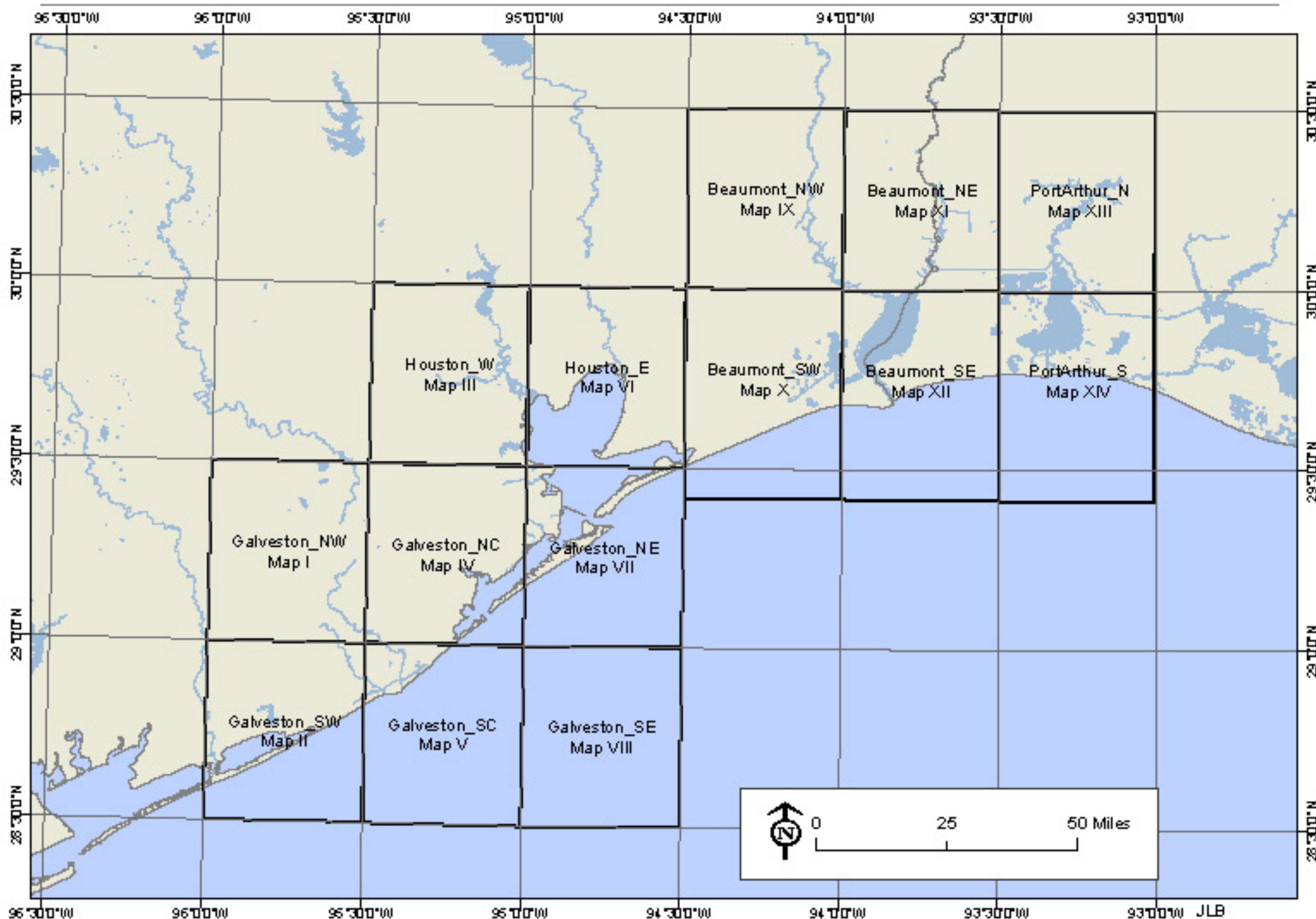
Hurricane IKE

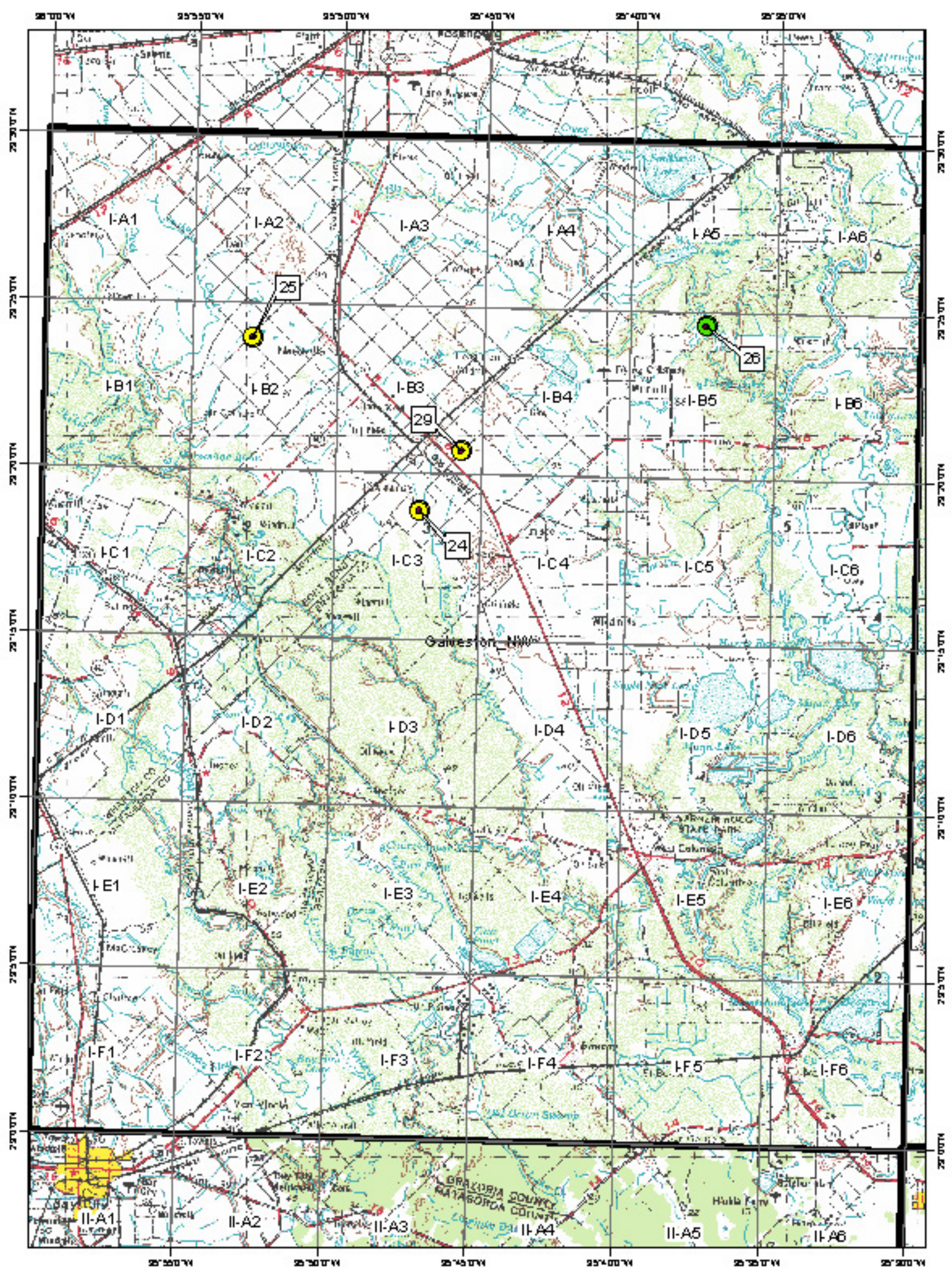
Assessment Grid Key

prepared by NOAA

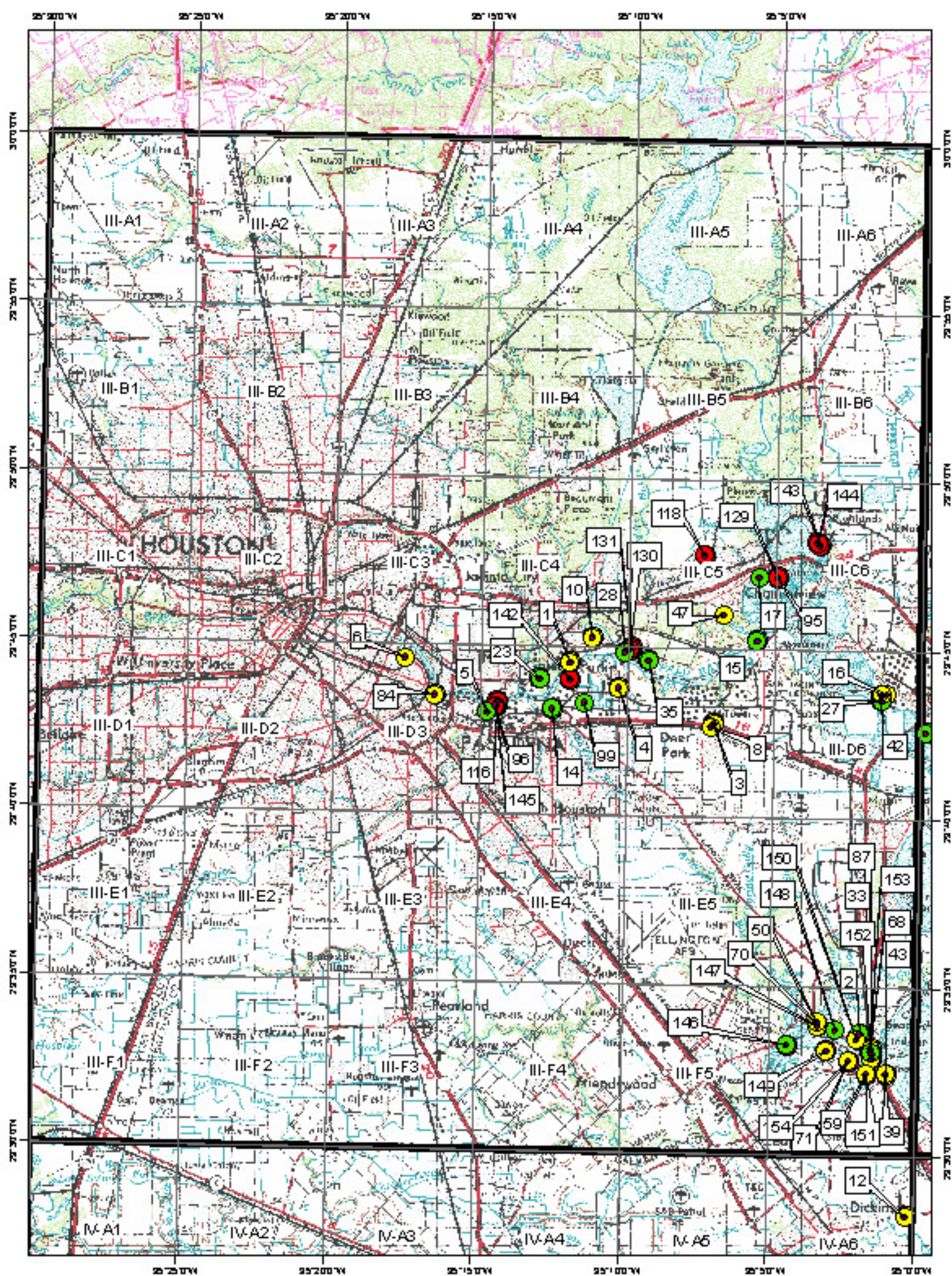
USE ONLY AS A GENERAL REFERENCE

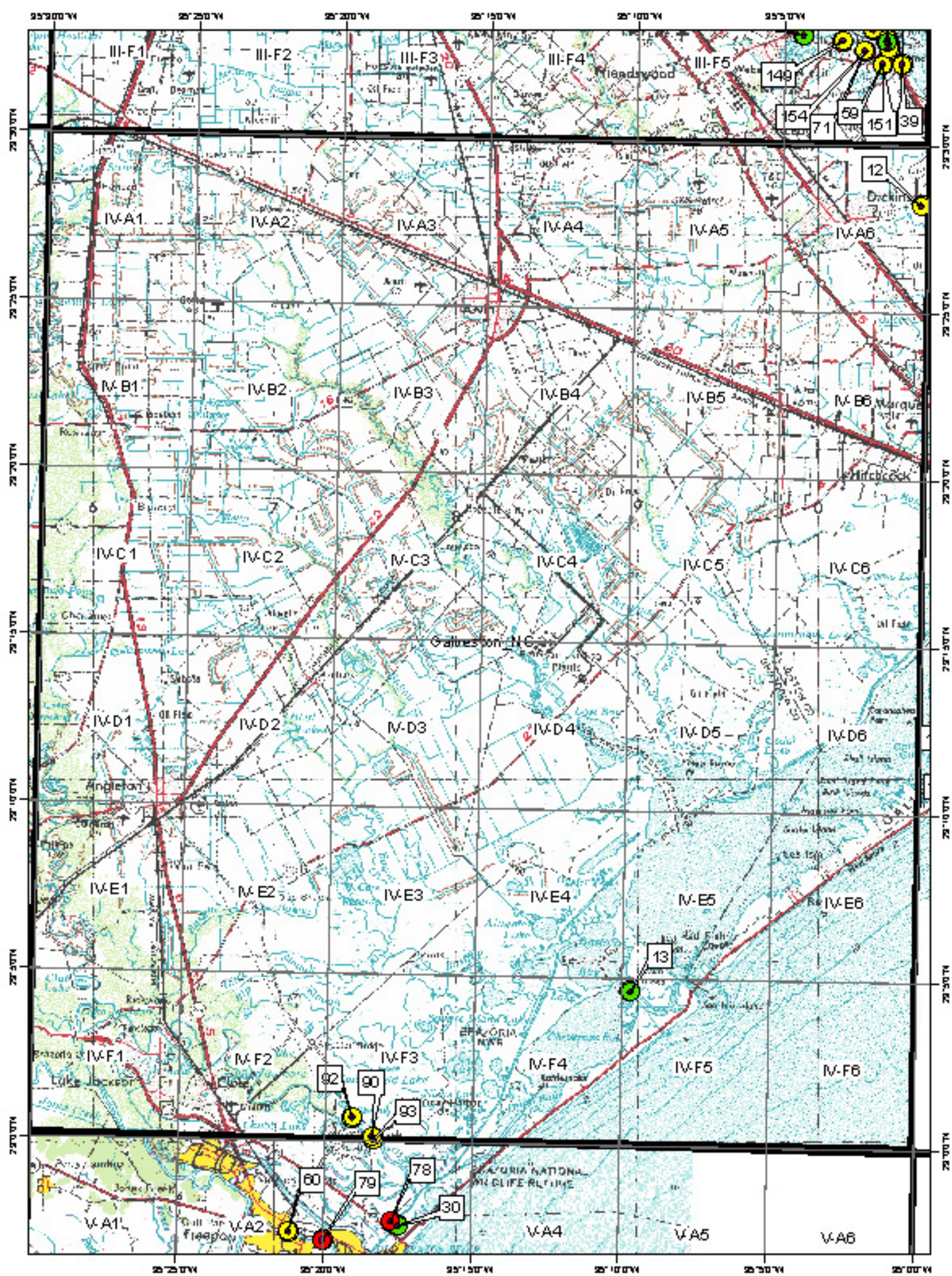
Date: September 20, 2008

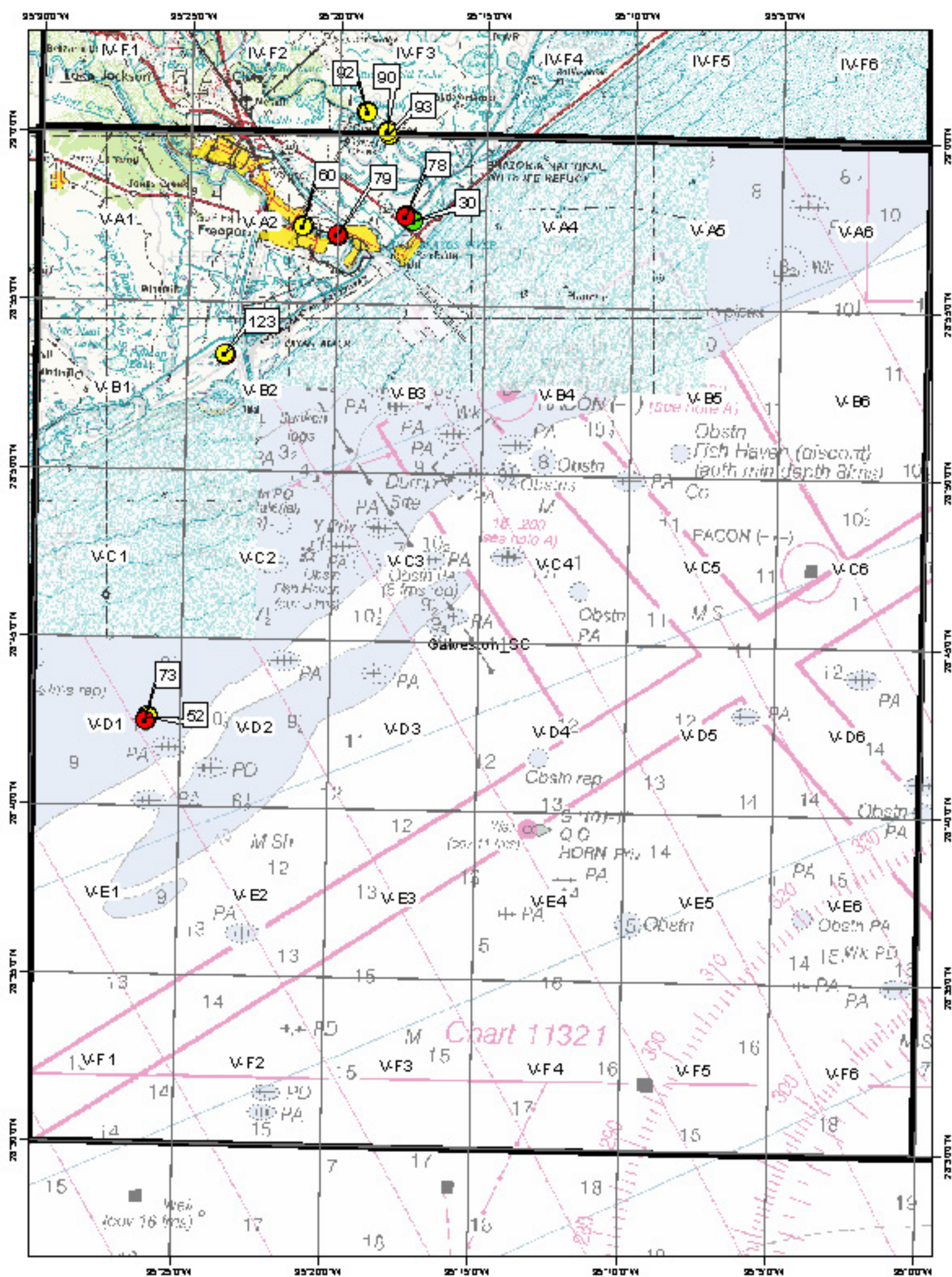




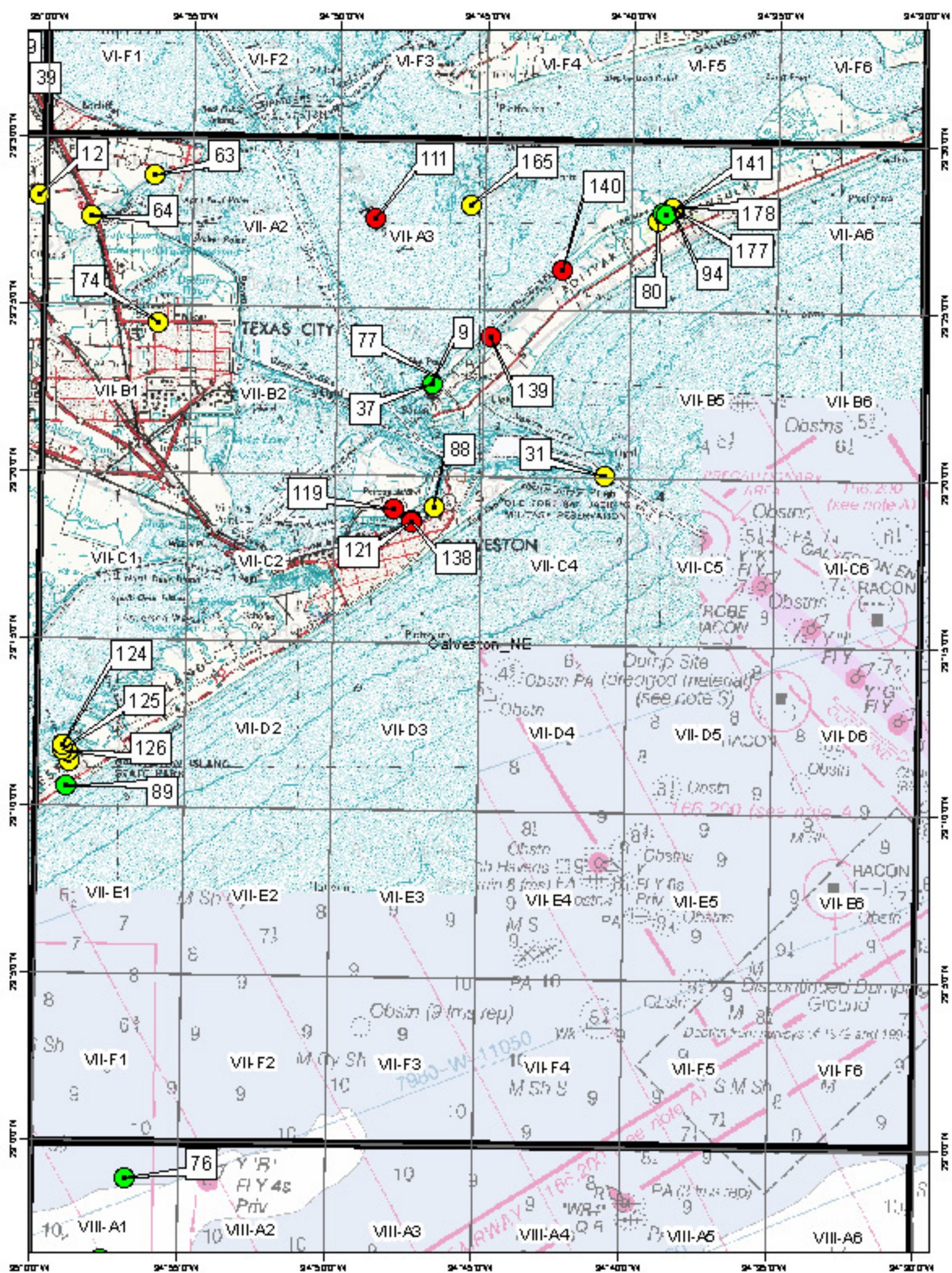


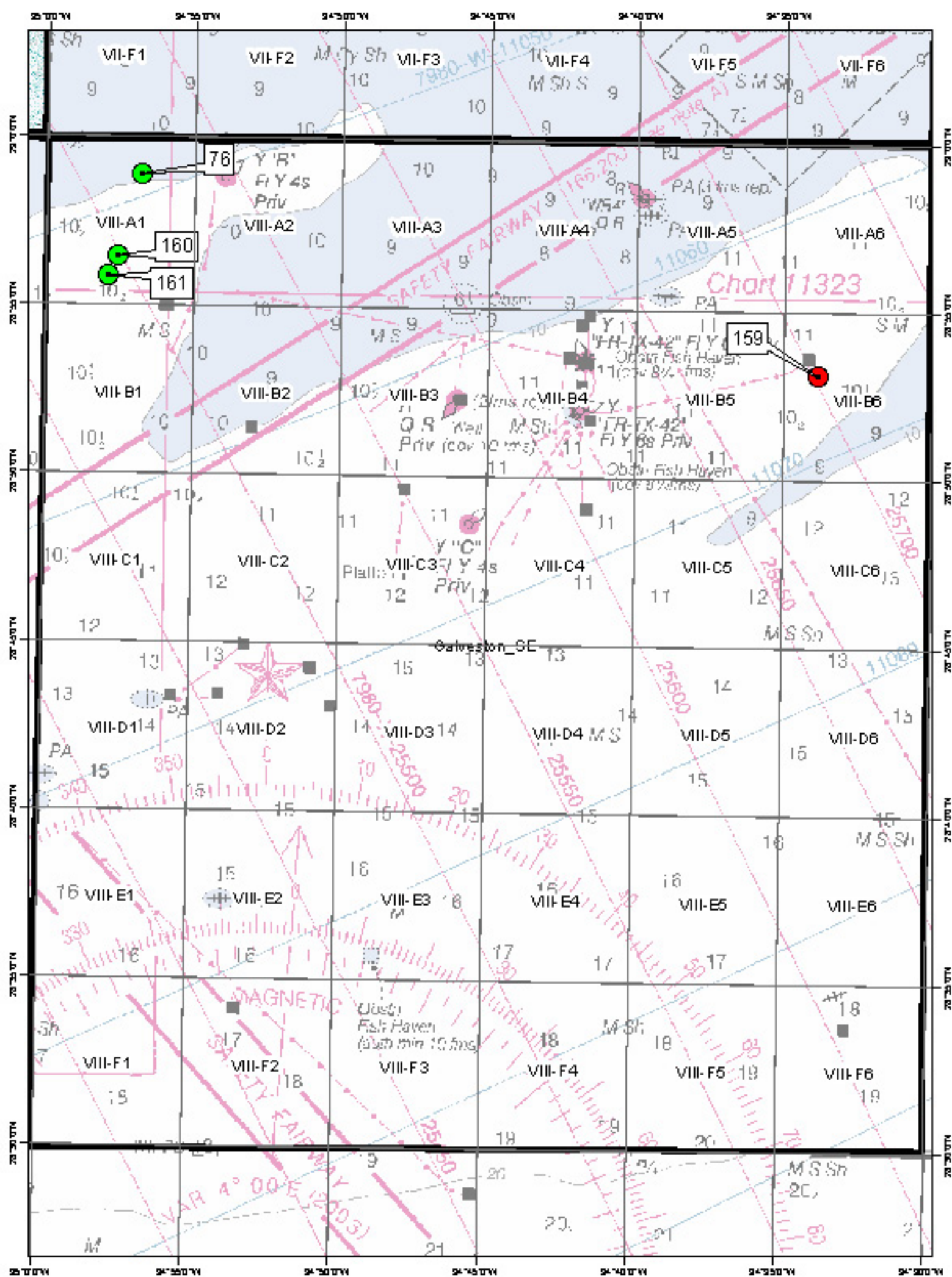


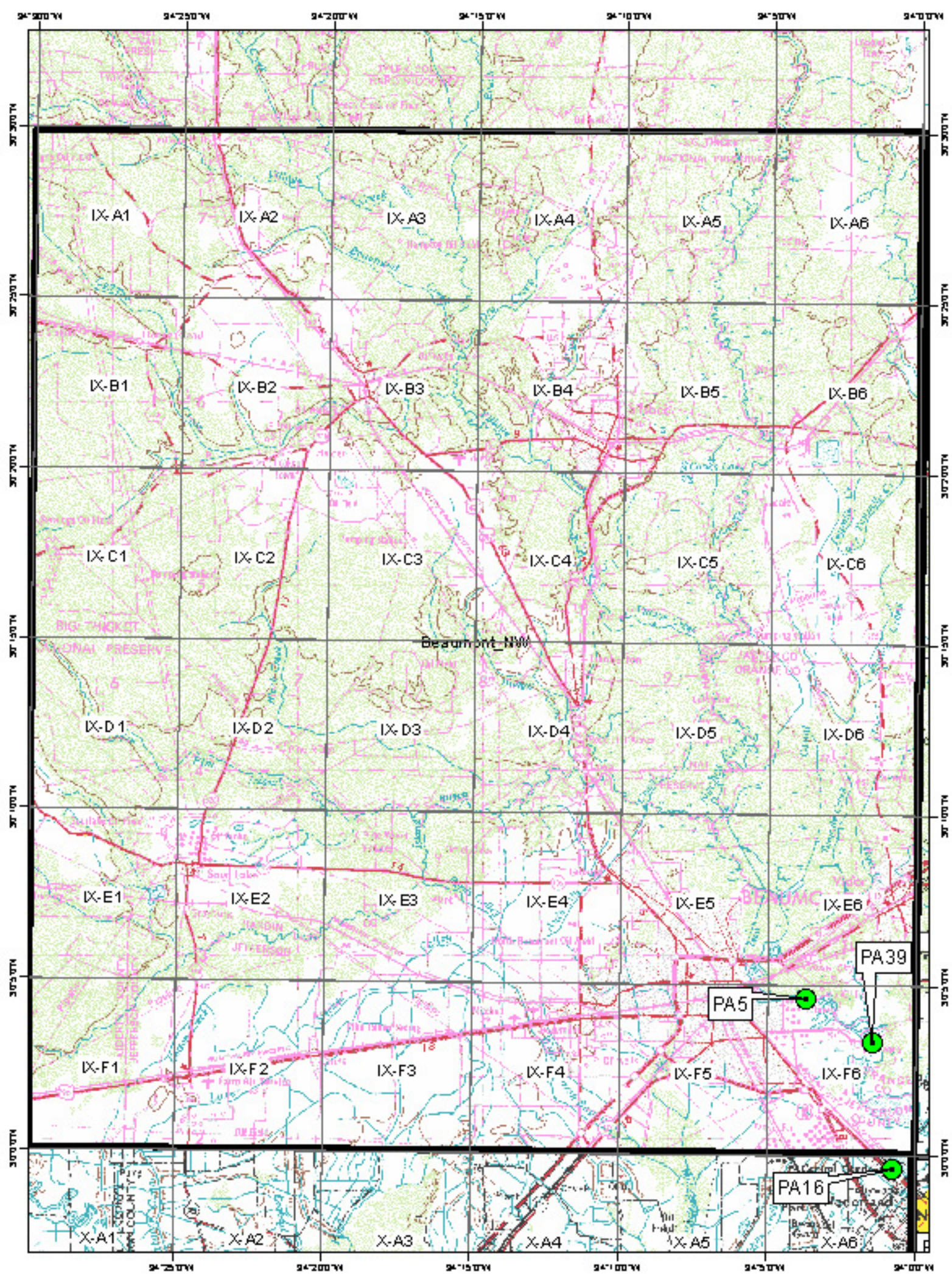


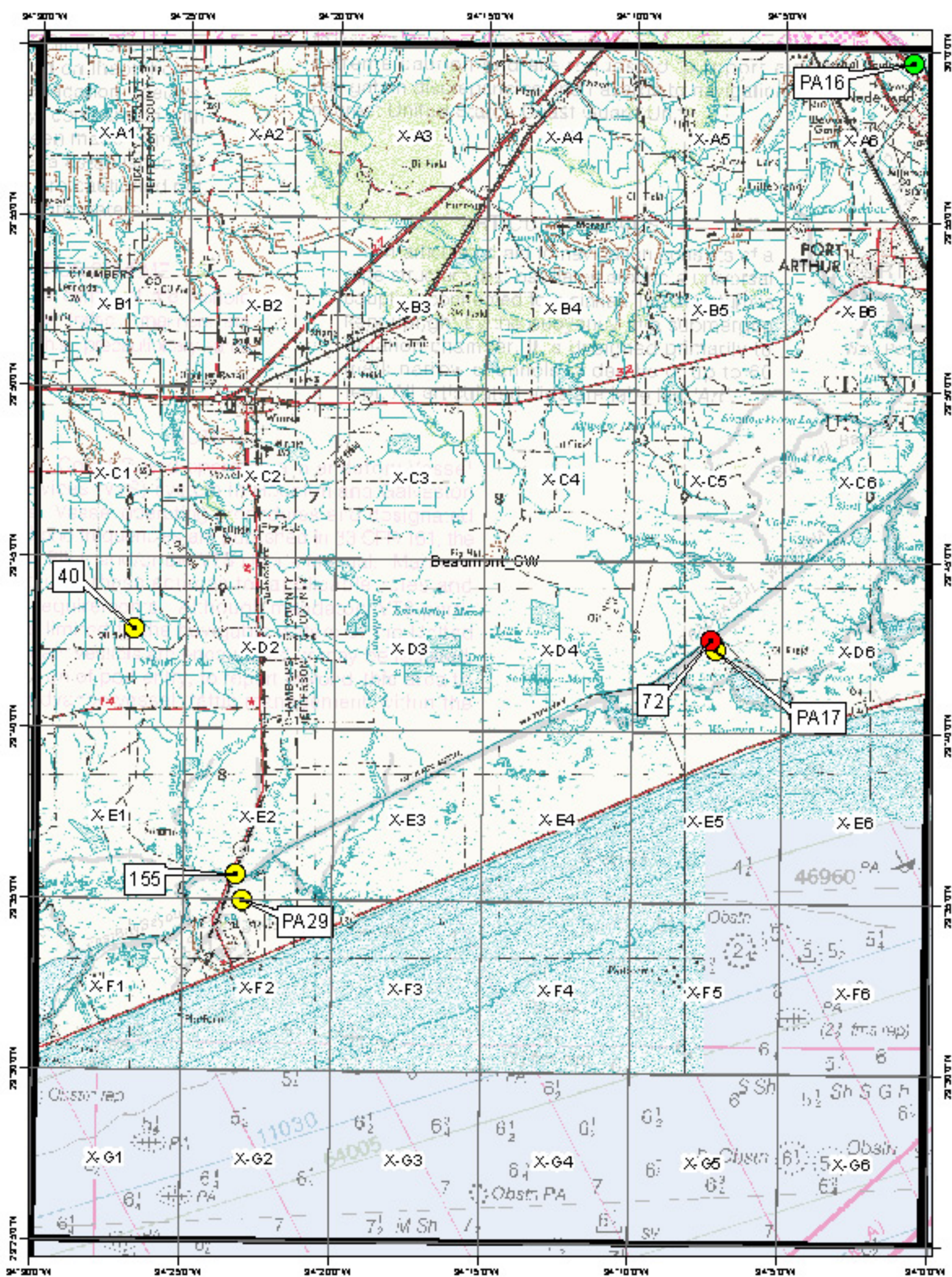




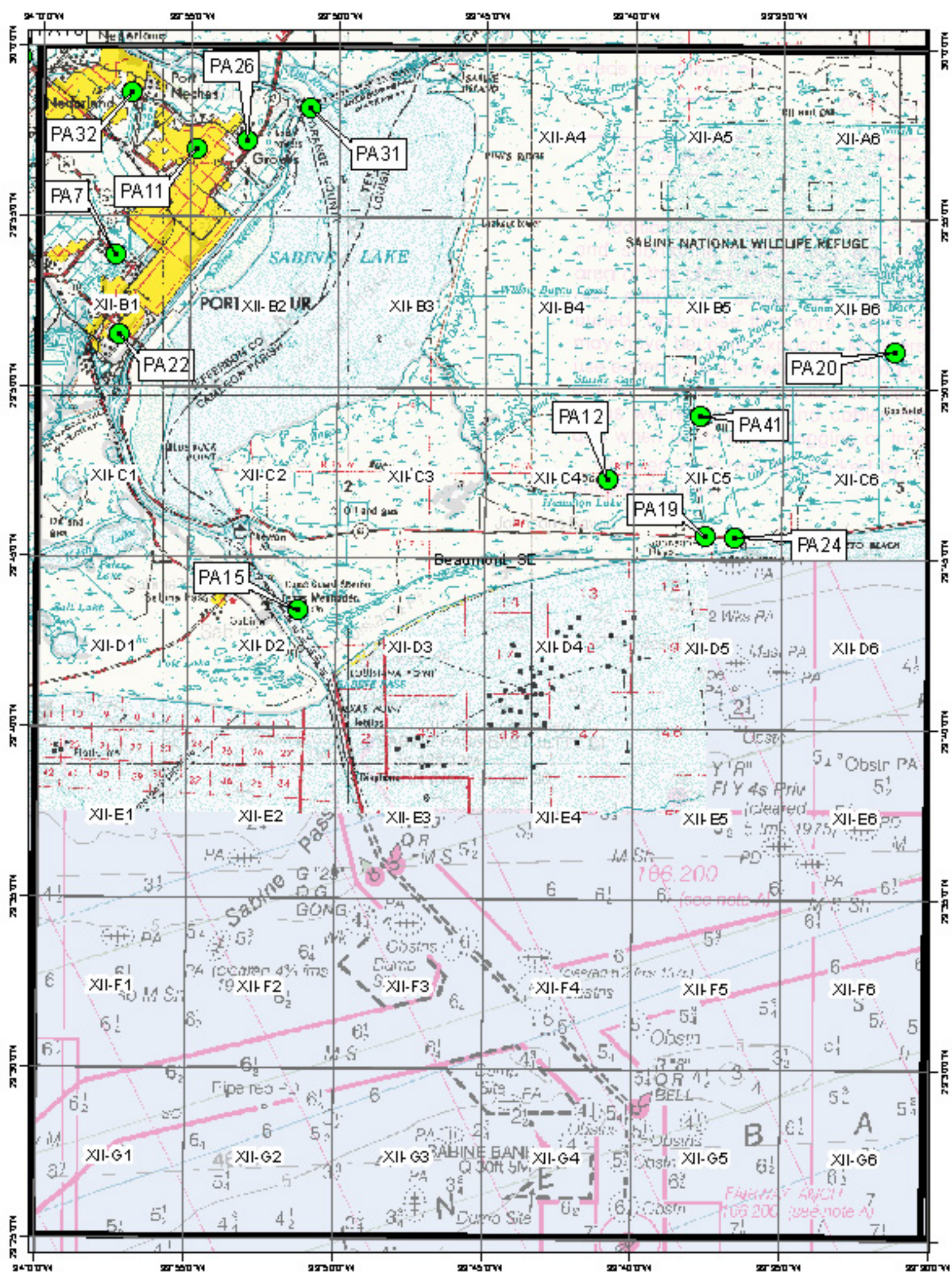




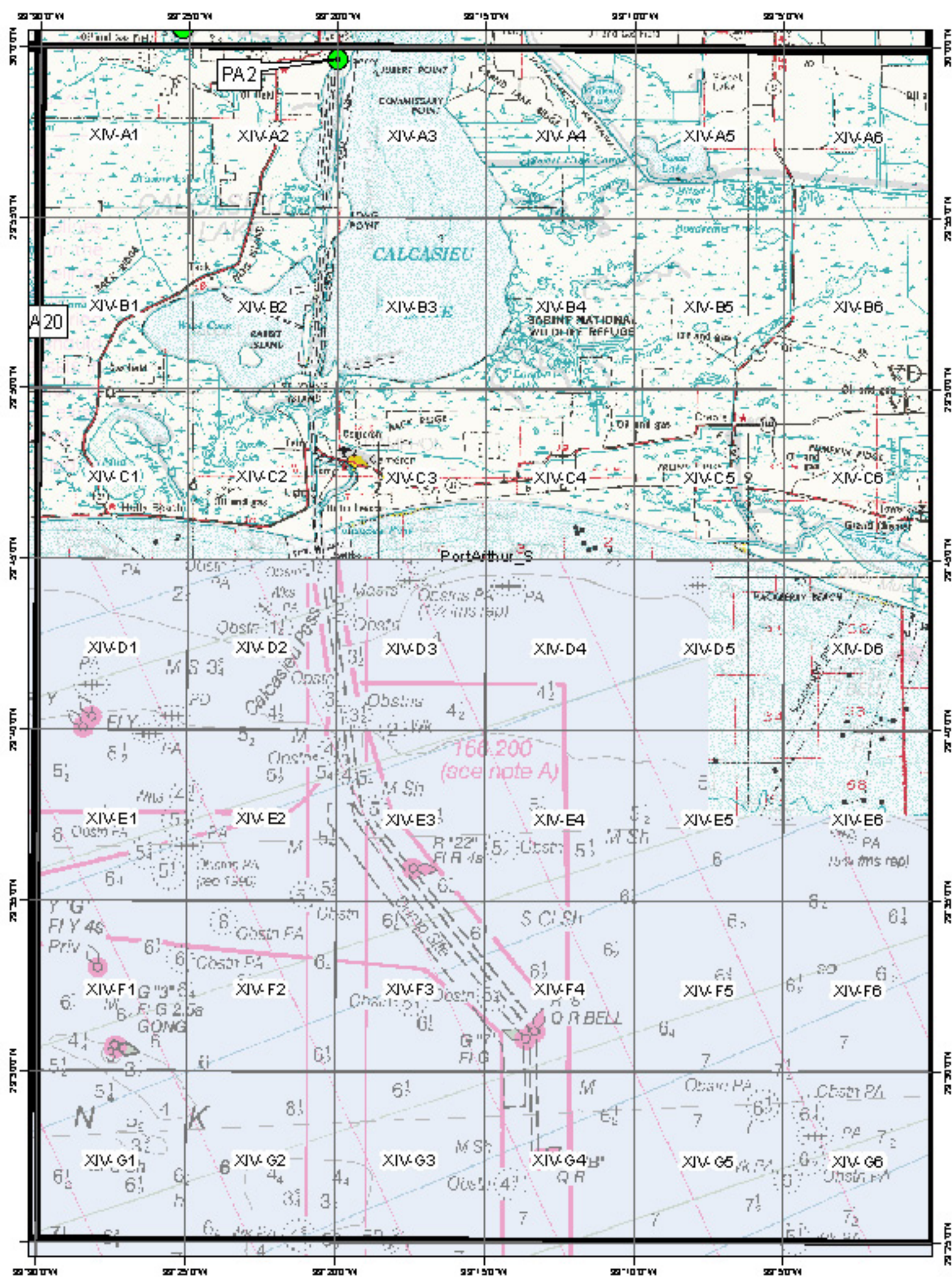












ID #	Status (1, 2, 3)	Date/ Time	NRC #	Location	Latitude_DD	Longitude_DD	Product Amt	Potential	Actual	Sheen / Slick size / color	Update	CONTACT#	Future Actions
1	2	9/13/2008 1100	883658	Magellan 1	29.7422	-95.1996	Oil	MEDIUM	MEDIUM	Sheen	13SEP08 Reported leak near MAG1 into the channel reported by the CAPT of the M/V Overseas Nedimar Rickey Desmarines. Reported sheen is covering the majority of the channel in the area. 14SEP08 1133 Tank 248 & adjacent tanks leaning structure damage thick oil sheen 100 yards long & 50 yards wide. Hazmat team 1 assesd, the site is flooded and inaccessable will return to asses once water subsides. 15SEP08 1041 Over 42,00 gallons of product have been recovered and there is still yet more to be collected. Most of the visible product is contained within boom and vac trucks are on scene. 16SEP08 During overflight observed heavy oil and/or diesel in facility containment area and emulsion in boom on pierfront of HSC.	281-541-6808	
2	3	9/13/2008 1421	883689	Lake Wood Yacht Club 2425 NASA Pkwy Seabrook, TX 77586	29.5608	-95.0317	Marine Diesel	MINOR	MINOR	Unknown	13SEP08 Sector Houston/Galveston reported marine diesel spewing into the Clear Lake Area. It seems that the source has not been secured. Floating karosine tank (500-1000 gallon) tied in upright position to a dock. No spill at this time. 13SEP08 Tried calling several times throughout the, no answer. 14SEP did not observe any sheen.	Sector Hou-Gal713-671-5113	
3	2	9/13/2008 1651	883691	Shell Deer Park 5900 La Porte Fwy Deer Park, TX 77536	29.7130	-95.1176	Ammonia, Anhydrous	NA	HAZMAT RELEASE (Air)	Went to Atmosphere	13SEP08 Rcvd NRC report that the Shell Deer Park Refinery released anhydrous ammonia to the atmosphere from an exchanger due to a gasket leak. The release is currently on going. 13SEP08 1724 Mr. Vega called hired company to clean up the ammonia 14SEP 113 lbs leaked over 42 hours no exposures facility hired company to repair, repair complete.	Ted Vega (713) 246-7212	
4	2	9/13/2008 1801	883696	3100 Penncity Houston, TX Kinder Morgan Petcoke Facility	29.7301	-95.1719	UN No. 3265 (Corrosive Liquid)	HAZMAT (Containers in Ship Channel)	HAZMAT (Containers in Ship Channel)	None	13SEP08 Rcvd NRC report that the caller (Robert Clemment) reported an isotank (placards 3265 corrosive) and a box container floated onto docks. Caller stated there is no release of materials. 13SEP08 Spoke w/Roberta Clement, ISO Tank is wedged into a pier, will asses at a later date and will work on find rep for removal 2 CG Personnel exposed to an unknown product. 14 SEP Worked with Harris County Hazmat and Public Health department to asses the situation. 2200 air monitoring complete neg results, found markings on containers trying to find RP to clean. 15SEP No RP found, accessing CERCLA fund to mitigate due to the substantial risk to the environment and health of the public. 16SEP08 Hazmat group 4 conducted site assessment of facility and found large tanks and some drums. Two containers plaqued corrosive, 1 container w/ no markings, and one container located at south of facility plaquered #3257 (explosive).One drum appeared to be leaking red dye diesel into the water Oil Mop hired facility is assessing manifest to determine which containers belong to them. USCG will meet with RP to discuss response plan. 18Sep08	Robert Clemment (713) 740-1155 Jim Harrison (713) 208-3518	Find responsible party and conduct removal operations, if not possible open fund to clean up.

ID #	Status (1, 2, 3)	Date/ Time	NRC #	Location	Latitude_DD	Longitude_DD	Product Amt	Potential	Actual	Sheen / Slick size / color	Update	CONTACT#	Future Actions
											USCG will meet with RP to discuss response plan. 18Sep08 1321 : Sector HG Command Center reports that a USCG patrol boat spotted a 60' x 20' cylindrical silver container floating in the Houston Ship Channel near Green's Bayou (Dayboard #152). Container wording indicates "Voyager", "HOYU" and "Hoier". GST is already working this and believes it is one of the potential cyanide containers. 18Sep08 1530 : 1 Cyanide container at Oil Tanking Facility, 15602 Port Boulevard, Houston, TX, 281.457.7979. 18Sep08 16 : UTV Brazos called Sector HG Command Center and reported they observed container near Oil Tanking Facility sheening. 18Sep08 1433: Sector HG CC called indicating that 3 more containers were entering the Houston Ship Channel from Green's Bayou. Informed GST and Oil Mop is on-scene confirming the same. Two of the said containers are explosives and this is being relayed to the waterways management group and VTS.		
5	3	9/13/2008 1732	883740	Old Manchester (Houston)	0.0000	0.0000	Unknown	MINOR	MINOR	Sheen	13SEP08 RAT 1 and 2 reporting party of a mystery sheen in the vicinity of Manchester Facility. 14SEP Hazmat group investigated neg results.	RAT Team 1 & 2	
6	2	13sep08 1735	883742	NuStar (Texas City)	0.0000	0.0000	Unknown	HAZMAT (Product in Ship Channel)	HAZMAT (Product in Ship Channel)	Green Unknown Substance	13SEP08 Rcvd report from TC, TX RAT Team about mystery green substance in the vicinity of the NuStar storage tank. Within the EPA containment berm. 15SEP PI's sent with Facilities inspection team to investigate. 17SEP08 Silver sheen found in already DECONed storage tanks and pipe pits. Strong odor in the area.	RAT Team Texas City Frank Salinas 409-789-3535 HSE Manager	Have facility Identify material and hire BOA IAW FRP
7	3	13sep08 1740	883743	Kinder Morgan (Houston)	0.0000	0.0000	Unknown	MINOR	MINOR	Sheen	13SEP08 RAT 1 and 2 reporting party of a mystery sheen in the vicinity of Kinder Morgan in Houston. 14SEP Hazmat group assesed with neg results	RAT Team 1 & 2	
8	2	13SEP08 1748	883744	Shell Deer Park 5900 La Porte Fwy Deer Park, TX 77536	0.0000	0.0000	Petroleum	MINOR and HAZMAT	MINOR and HAZMAT	Sheen	13SEP08 Rcvd report from James Erdma of a light sheen in the vicinity of the Center Dock and is already contained by boom. 14SEP Hazmat group contacted during anhydrous ammonia release inspection, they were unaware of any sheen at the facility. Sending team on 15 Sep to confirm. 16SEP08 Had 8 personnel cleaning up oil, not much shoreline impacted estimated that cleanup should be finialized tomorrow, 17Sep08.	James Erdma from Shell	

ID #	Status (1, 2, 3)	Date/ Time	NRC #	Location	Latitude_DD	Longitude_DD	Product Amt	Potential	Actual	Sheen / Slick size / color	Update	CONTACT#	Future Actions
9	2	9/13/2008 1939	883713	Galveston, TX/ Goat Island	29.3794	-94.7794	Crude 6337BBLS *POTENTIAL*	MAJOR (In secondary containment, but containment reportedly failing)	MAJOR (In secondary containment, but containment reportedly failing)	Black oil in containment and sheen in ICW.	13SEP08 Rcvd NRC report a discharge of crude oil from six storage tanks. Reported release of unknown amount potential of 6337 barreills. The six tanks are currently underwater and there is no observable sheen. 13SEP08 1935 OSRO hired (ES&H), RP going to asses in the A.M. 16Sep08: NGS provided aerial image showing petroleum release on Bolivar Peninsula ICW. Photo shows black product in secondary containment apparently creating sheen in ICW. Photo also shows sheen appearing to originate side of ICW in photo - additional source? 17SEP08 Hazmat group 1 attempted to access Goat Island on Bolivar Peninsula. No access by vehicle. 18Sep08: Galveston RAT reports tank farm was completely destroyed and all remaining oil is within containment (4' wall); however, containment is beginning to fail and oil is being lost from containment. RAT can only view island from Bolivar peninsula and received information from Tom and Casey. Pipelines in facility are #345 and #231. 18Sep08 1130: During aerial observation found water receding and oil remains within tank containment berm. 19SEP08: Combined Item #9 with Item #77. Deleted Item #77.	Eric Gautier (985) 7092716	
10	2	9/13/2008 2005	883717	13605 Industrial Rd, Houston, TX	29.7548	-95.1873	50 bbls Vegetable Oil	MEDIUM	MEDIUM	Unknown	13SEP08 Caller stated a spill of Eddible Canola Oil Spilled. 13SEP08 1940 Spoke with RP they have hired and OSRO to clean up the spill 14SEP Hazmat group assessed Pheonix environmental on site with hard boom in place. Facility is under water and inaccessible. 16SEP08 3 vac trucks onsite, OSRO has 4 crews(day), 1 crew(night). 600ft boom conducting 24hr ops recovered 27K of liquid (water/oil mix) Plans of having all free product removed by Friday, 19Sep08.	281-237-1634 (713)450-1774	Assign Hazmat group to monitor situation daily
11	3	9/13/2008 2148	883723	Harris County, Houston,TX	0.0000	0.0000	Waste Oil	MINOR	MINOR	Unknown	15SEP08 No location to respond to, case closed	Jason Blackman (281)898-0210	
12	2	9/13/2008 2228	883727	Dickinson Bayou	29.4705	-95.0046	Hazardous Chemicals	HAZMAT	HAZMAT	Unknown	13SEP08 Dumpster Boxes floating in water releasing hazardous chemicals. 16SEP08 Hazmat group 3 inspected site found no indication of boxes dumpster boxes or hazmat in the area. 2 sunken shrimp boat (TX1052944 & TX548365) in the channel at Star Drive. Approximately 30 gallons. Recommend booming channel off to contain spill. Pass onto MSTC Diner.	Larry Burks (281)384-2454	15SEP08 Assigned to hazmat group to monitor
13	3	9/13/2008 1600	883745		29.0769	-95.1619	Unknown	HAZMAT	HAZMAT	Unknown	13SEP08 RAT Team reports a white tank north of channel on shoreline.15SEP no significant information to send hazmat teams out	RAT Team	

ID #	Status (1, 2, 3)	Date/ Time	NRC #	Location	Latitude_DD	Longitude_DD	Product Amt	Potential	Actual	Sheen / Slick size / color	Update	CONTACT#	Future Actions
14	3	9/13/2008 1600	883746	Pasadena Refinery (Crown Refinery) 111 Red Bluff Rd. Pasadena, TX 77506	29.7191	-95.2095	Unknown	HAZMAT	HAZMAT	Airborne Contaminant	9/13/2008 RAT Team reports that there are two damaged tanks. #1 tank is emitting black smoke, #2 tank is emitting black and white smoke. 20Sept08 RP recovered tanks, no pollution.	(713)472-2461	
15	3	9/13/2008 1600	883748		29.7544	-95.0936	Unknown	HAZMAT	HAZMAT	Unknown	13SEP08 RAT Team reports a white tank on south side of channel on shoreline. Not enough information or location to go and inspect, case closed	RAT Team	
16	2	9/13/2008 1600	883749	Exxon Baytown Docks	0.0000	0.0000	Unknown	MINOR	MINOR	None	13SEP08 RAT Team reports a leaking Pipeline at the Exxon Baytown Docks 2&3. Leak is bubbling. No sheen reported. Possibly Natural Gas.		
17	3	9/14/2008 0820	883750	Sneed Ship Yard	0.0000	0.0000	Unknown	MINOR	MINOR	Sheen	13SEP08 Caller (Timothy Haibach) is reporting an unknown sheen from an unknown source.	(281) 237-1608	
18	3	9/14/2008 0915	883752	AGRIFOS 2001 Jackson Rd. Pasadena, TX 77506	0.0000	0.0000	Pond Water	HAZMAT	HAZMAT	Unknown	13SEP08 Roger Johnson stated that Ike caused a retaining wall to fail spilling "pond water" into the Houston Ship Channel. There is limited staff on scene and no actions have been taken. 14 SEP EPA taking lead on the response OSRO hired, wall failure 400 ft east of last wall failure. 15SEP08 South stack 100ft section collapsed leaward 400-500ft east of where it failed a year ago, have a skeleton crew on site. Roger heading doen from Austin. Called and left message w/ Nick Brescia, EPA OSC, Harris Hazmat en-route to facility. Has 66" of freeboard, pumping from bottom of moat to the top of the stack to relieve pressure from the wall. 21Sept08 Site turned over to RCRA.	281-733-7850	
19	2	13-Sep-08	883678	Beaumont	0.0000	0.0000	Diesel/100 gallons	MINOR	MINOR	10 ft x 10 ft rainbow	13SEP08 Unable to approach from shoreside due to downed powerlines. 21Sept08 Turned over to Port Arthur.	361-920-6797	Salvage the vessel and place boom in the water to mitigate discharge.
20	3	13-Sep-08	883692	Hackberry	0.0000	0.0000	Unknown	MINOR	MINOR	Unknown	13SEP08 Passed to MSU Port Arthur for closure, no clean up required.	337-491-7800	MSU Lake Charles' AOR.
21	3	13-Sep-08	883698	Gulf of Mexico	0.0000	0.0000	Crude Oil/0.25 Gallons	MINOR	MINOR	30' x 2640' light silver	13SEP08 Contacted platform over (NRC 883698) and discovered the platform is a natural gas production platform. Sheen caused by the on board oil product for running equipment. The platform is layed over and there will be an overflight at or about 0900.	337-989-3208	Overflight/repair of platform
22	3	13-Sep-08		SBF	0.0000	0.0000	Waste Oil	MINOR	MINOR	40' x 20' light silver and rainbow/a few small black oil spots	13SEP08 Working to contact contractor15SEP Spoke with sector Lake Charles no longer an issue	409-454-4007	
23	3	9/14/2008 1035	883762	906 Clinton Drive Galena Park, TX and 1420 N. Witter Pasadena, TX	29.7339	-95.2168	Unknown	MINOR	MINOR	Sheen	14SEP08 Unknown sheen observed in the ship channel from an unknown source. We do not believe the sheen is a result of the Kinder Morgan operations and it results from some other party in the ship channel area. No sheen observed by hazmat group, case closed	714 308 8792	

ID #	Status (1, 2, 3)	Date/ Time	NRC #	Location	Latitude_DD	Longitude_DD	Product Amt	Potential	Actual	Sheen / Slick size / color	Update	CONTACT#	Future Actions
24	2	14-sep-08 0952	883773	14th St. Pier, Galveston	29.3148	-95.7852	Unknown	MINOR	MINOR	Sheen	14SEP08 Harry Claiborne reported T/B MSRC 570 leaking fuel oil. Sheen evaporating located at 14th St. Pier "Fuer" Facility could not be contacted. 16SEP08 During overflight could not identify a leaking T/B, but did see heavy sheening, sunken and beached vessels at Galveston Yacht Club. 17SEP08 Nothing appears to be coming from T/B, there is red-dye diesel in the water. Possible source is stainless steel tote - #SS-56951. 2 totes were found on pier, owner is L & L oil - 1 800 445 6482 POC: Warner Land. Talked to Owner totes are leased by Exxon mobile. Totes sealed and not leaking.	Theo Camlin Marine Spill Response Corp. Direct 281-776- 4311 cell 713- 309-5758	
25	2	14-sep-08 1133	883767	1505 Loop 197 South Texas City, TX	29.3997	-95.8823	25 gallons	MINOR	MINOR	Unknown	14SEP08 Caller stated that heavy rainfall from Hurricane Ike overflowed the crude oil sump spilling 25 gallons of rain water and crude oil out of the containment. The ditch has been boomed off and the absorbants are being used. An OSRO has been called and en route. 17SEP08 Small pockets of oil w/ sausage boom around t. Mike Smith (Chevron rep) - 409-948-3407 stated that Chevron will finish clean up by Friday and the roll off will be picked up by Oil Mop. They have boom out in water/ditch for any other possible release.	713-432-3406	Boomed off and OSRO on its way.
26	3	14sep08 1226	883770	North of East Jetty, Galveston, TX	29.4099	-95.6237	Unknown	MINOR	MINOR	Sheen	14SEP08 Caller is reporting an unknown sheen from an unknown source. 15Sep08 No source identified case closed	713-6715513	
27	3	14sep08 1235	883782	2800 Deck Drive Baytown, TX (Houston Ship Channel)	29.7257	-95.0228	Unknown	MINOR	MINOR	Sheen	14SEP08 Caller is reporting an unknown sheen (Possibly crude oil) from an unknown source in the Houston Ship Channel. 15 Sep Not enough information to respond to, case closed.	281-834-4452	
28	3	14sep08 1115	883793	Mouth of Greens Bayou	29.7479	-95.1687	Unknown	MINOR	MINOR	Spill	14SEP08 Rcvd telephone report from Sector Hou-Gal Command Center, LTJG Damaso 713-671-5113 of report from USCGC Clamp of a spill @ mouth of Greens Bayou. Unknown source. 14 Sep Hazmat team investigated, no sheen found, case closed	713-671-5113	
29	2	14sep08 1142	887794/ 95	Galveston Channel Entrance and out into the Gulf of Mexico	29.3451	-95.7619	Unknown	MINOR	MINOR	Sheen	14SEP08 Large sheen reported in Galveston Bay across from the entire Galveston Channel Entrance. Out "as far as they can see" in the Gulf of Mexico. Strong petroleum smell.	USCGC Harry Claiborne	Waiting for waters to subside to investigate
30	3	14sep08 1300	883791	East Side of Surfside Bridge, Freeport, TX	28.9583	-95.2912	300' x 10'	MINOR	MINOR	Light to Medium Sheen	14SEP08 Rcvd report from the Freeport RAT Team of a light to medium sheen on the east side of the Surfside Bridge, not enough information to respond to, case closed	Kathy 979-230- 9685	
31	2	14sep08 1312	883799	Galveston Jetties	29.3345	-94.6803	Large	UNKNOWN, suspect MINOR	MINOR	Sheen	14SEP08 Rcvd report from 6001 flyover. Located large sheen near Galveston Jetties from two sets of large tanks. 1. 2 small and 6 large 2. 7 small, 1 large. 16SEP08 Hazmat group 3 found one 55 gal drum in the water next to the jetty also known as South jetty.	Rcvd by email	Will send teams as water subsides
32	3	9/14/2008 1623	883819	Terrebone	29.2178	-90.6400	1000 BBLs Sea Water	NA	NA	Sheen	14SEP08 Brian Folse with ES&H (985)851-5055, reported the loss of an AST at Black Elk Energy Facility. The AST had 1000 BBLs of sea water in it. 15 SEP Case closed	Mike Ledit (985)226-4226	

ID #	Status (1, 2, 3)	Date/ Time	NRC #	Location	Latitude_DD	Longitude_DD	Product Amt	Potential	Actual	Sheen / Slick size / color	Update	CONTACT#	Future Actions
33	2	9/14/2008 1718	883811	1 Portofino Plaza Clear Lake Shores Galveston, TX	29.5484	-95.0248	Diesel Fuel	MINOR	MINOR	Unknown	14SEP08 Caller is reporting a release of diesel fuel from two storage tanks that have washed up into the marina as a result of the recent hurricane activity. 15SEP08 Hazmat group 1 conducted assessment of area, found 1 tank is a fuel tank and the other with has unknown liquid inside and reddish color liquid in the water. NGA PHAM - (832)433-0023 is claiming to be the RP for the other tank w/ estimated 100gallons released. The tank had a potential for 9500 gallon capacity. No clean-up crew onsite or contacted. See ID# 43. Report was made that 2-2,500 Gal. AST's are under water at the Portofina Marina Docks. A release of 250-300 Gal. of # 2 Diesel occurred. 18Sep08 1715: Talked with marina owners to see if any cleanup owners. Conducted cleanup assessment for opening a Federal case. Hazmat group 4 has scheduled a meeting with RP tomorrow to discuss cleanups. 19Sep08: EPA on site to develop plan of action for containment and recovery. 19SEP08 Coast guard contacted USES to deploy boom to contain product. Contacted ES&H to assess recovery of product. USES arived at 1230. COMBINED ITEM #33 with ITEM #43 and deleted Item #43 from list.	Roy Nelson 713-705-3285	
34	3	9/14/2008 1832	883831	Galveston	29.2333	-92.8169	UN No. 3264/Unknown	HAZMAT (Containers in Ship Channel)	HAZMAT (Containers in Ship Channel)	None	14SEP08 CGC Skipjack reports a 6x4x4' container floating on the Houston Ship Channel. Container is labeled Corrosive UN No. 3264. 15Sep case closed	ICP Reported	
35	3	9/14/2008 1716		3100 Penn City Rd. Houston, TX 77015	29.7438	-95.1551	Diesel/400Gal lons	MINOR	MINOR	Unknown	14SEP08 CWO Marufo reported that the UTB Hampshire sustained hull damage to the port side which resulted in a discharge of approximately 400 gallons of marine grade diesel. VSL is being bommed off. Case Closed	CWO Marufo (832)5672158	
37	3	9/14/2008 2043	883848	777 N. Eldridge Parkway Houston,TX 77079	29.3794	-94.7794	Crude Oil/6337 Gallons	MINOR	MINOR	Unknown	Case Closed		
38	3	9/14/2008 1435	883795	Gaveston Bay, across the entire Galveston Channel entrance	0.0000	0.0000	Unknown	MINOR	MINOR	sheen	14SEP08 Timothy Haibach reported an unknown sheen in Galveston Bay. Case closed no point source to investigate.	ICP Reported	
39	2	9/14/08 1809	883851	Harris County, Houston,TX	29.5408	-95.0169	300 gallons Diesel Fuel	MINOR	MINOR	Unknown	14SEP08 Caller reported release of diesel fuel from 2 storage tanks that are now in the water. 17SEP08 Hazmat group 3 made an assessment of the marina 80% coverage of diesel sheen, issued witness statement to owner of the marina. This is the Portofina Marina. See ID #33 & 43.	Albert Oswalt 361-4384926 Connie Wiedeman - 832 226-1853 Portofina	

ID #	Status (1, 2, 3)	Date/ Time	NRC #	Location	Latitude_DD	Longitude_DD	Product Amt	Potential	Actual	Sheen / Slick size / color	Update	CONTACT#	Future Actions
40	2	14-Sep-08	883857	Chambers, TX	29.7150	-94.4456	Crude Oil	MAJOR	MAJOR	Unknown	14SEP08 Caller reporting a release of crude oil from a tank battery due to hurricane 15Sep RP conducted overflight does not look as bad as initially thought. Area impassible to vehicles at this time. RP conducted inspection of facility approx. 900bbls of oil from tanks missing due to significantly damaged tanks. Planned overflight tomorrow. 16 personnel dedicated to cleanup. OSRO - US environmental Sevices. 16SEP08 During overflight found workers onscene cleaning up oil, and had boom deployed. Heavy sheening through area.	Ryan Jacob 985-857-9215 and 985-855-4627	Send assesment team to the area
41	3	9/14/2008 1630		East of Baytown Marina off Goose Creek	29.7103	-94.9911	Crude Oil/Unknown	UNKNOWN	UNKNOWN	Slick/1,000'x100'	14SEP08 Slick is reported to be coming from a pipeline/wellhead east of Baytown Marina off of Goose Creek. Slick is approximately 1000x100'. 16SEP08 This report was found to be a DRILL as per the IRC Report.	ICP Reported	Overflight of the area
42	2	9/14/2008 1700	883895 884451	Exxon Baytown Dock 5	29.7286	-95.0228	Waste Oil/4000-5000 Gal.; Butadiene (374 lbs); Benzene (75 lbs)	MINOR and HAZMAT	MINOR and HAZMAT	Slick/.25milex40'	14SEP08 Exxon Baytown Dock 5 had a release 4000-5000 Gal. of waste oil. It appears that the valve has been broken off. Product is free floating and along banks. Slick is approximately .25 milex40' wide. Exxon has deployed boom but it is failing. Product is not contained. Exxon attempted contact Garner with no response. They then contacted Clean Harbors which had equipment but no personnel. 15SEP08 Contacted Exxon Baytown and they reported that they are mobilizing someone to the incident within the hour and they will call back with an update. Hazmat Group 4 inspected Exxon Baytown. Exxon rep estimated 40bbl discharged into the water from broken vlv in 8" line. 3500ft of hard boom deployed, 3500ft of sorbent boom deployed. There are 08 Clean Harbor employees, 12 Exxon employees, and 03 vacuum trucks onscene. They are using firemainns to flush product to containment. Approx. 1900ft of shoreline contaminated. MSTC Diner requested Exxon obatin more personnel to assist clean up. 16SEP08 3 vacuum trucks, Clean Harbor got personnel in boats cleaning up debris w/ 20 personnel on site, 5 boats. OSRO estimated oil cleanup by late Wednesday, then start shoreline cleanup. 18Sep08 1240: Susan Bradley of Exxon Mobil Baytown Olefins Plant at 3525 Decker Drive, Baytown, TX reports an air release of 374 lbs of butadiene and 75 lbs of benzene.	Brent/James (361)438-4928	Send USCG for oversight

ID #	Status (1, 2, 3)	Date/ Time	NRC #	Location	Latitude_DD	Longitude_DD	Product Amt	Potential	Actual	Sheen / Slick size / color	Update	CONTACT#	Future Actions
43		9/14/2008 1809		Portofina Marina Docks	29.5408	-95.0167	Diesel/250- 300			Unknown	14SEP08 Report was made that 2-2,500 Gal. AST's are under water at the Portofina Marina Docks. A release of 250-300 Gal. of # 2 Diesel occurred. 15SEP08 Hazmat group 1 conducted assessment of area, found 1 tank is a fuel tank and the other with has unknown liquid inside and reddish color liquid in the water. NGA PHAM - (832)433-0023 is claiming to be the RP for the other tank w/ estimated 100gallons released. The tank had a potential for 9500 gallon capacity. No clean-up crew onsite or contacted.	ICP Reported	
44	2	15-Sep-08		Seabrook Shipyard Keneh Bridge, TX	0.0000	0.0000	Diesel	MINOR	MINOR	Unknown	15SEP08 Diesel spill at seabrook shipyard from vessel huntress, near the kemah bridge. The bridge is shut down. Hazmat Group 3 inspected shipyard and conducted photo documentation of area. Diesel fuel in corner of marina, approx. 100 sqft of heavy cover. Source of diesel appeared to be coming from the vessel Huntress. Also noted minor metallic sheen throughout marina. 16Sep08: Mr. Steve Evnochides (marina owner) called Sit Unit to coordinate access for contractors and employees to cleanup site and was referred to appropriate EOC for access permission. Mr. Evnochides reports fuel tanks on site are secure; however, vessels still contain fuel and wants to conduct salvage/recovery operations.	LTJG Scott Troutman 281-808-6193 / Mr. Steve Evnochides (Seabrook Marina owner) 832.722.3972	Send assesment team to the area
45	3	15-Sep-08		Pier 40,41 Texas A&M	0.0000	0.0000	Oil	MINOR	MINOR	sheen/black	15SEP08 oil discharge observed from overflight, need boat to get to the area, road to texas A&M impassible, Hazmat team 1 investigating. Hazmat Team 1 reported no sheen/oil. Sediment stirred up in the water causing lighter color. 15 SEP 08 Case closed.	none	Send assesment team to the area
46	3	15-Sep-08		Bannana Docks Pier 16	0.0000	0.0000	Containers	MINOR and HAZMAT	MINOR and HAZMAT	None	15SEP08 Overflight observed shipping containers in the water and on the edge of falling of pier 16. Hazmat team 1 enroute to investigate. More than 10 battery packs for forklifts in area, 4-50gal drums of oil, not leaking, in area. No other containers located. Case closed.	none	Send assesment team to the area
47	2	15-Sep-08		Terminal Boasso America Corp. 16320 De savala Rd Channelview, Tx 77530	0.0000	0.0000	40-5k gallon containers	HAZMAT	HAZMAT	none	15SEP08 40-5k gallon tanks afloat in the ship channel, roped off in carpenters bayou. One tank remains adrift. No workers presently on site, possibly have some tommorrow. Contents of tanks unknown, inventory available. Director has inventory. Hazmat team 5 enroute.	Tony Ortego 504-616-7309	

ID #	Status (1, 2, 3)	Date/ Time	NRC #	Location	Latitude_DD	Longitude_DD	Product Amt	Potential	Actual	Sheen / Slick size / color	Update	CONTACT#	Future Actions
48	2	15-Sep-08	883954	Sandbridge Energy Main facility at Umbrella Point (4-4.5 miles southeast of Cedar Point).	0.0000	0.0000	Crude/oil unknown	UNKNOWN	UNKNOWN	Sheen.	15SEP08 4" oil pipeline at the main facility located at umbrella point had a release of crude oil into Trinity Bay. This release is located in a waterway hat has been closed. ESandH o/s and on standby for water to recede. 17Sep08: Boom put around pipeline(1500ft of boom inplace). Hamat group 3 conducted site assessment RP plans to use workboat to lift pipe and cap end tomorrow. Also the RP plans on bringing divers in on Friday to look for 4 tanks that are missing from the top of the platform. The RP stated that the 4 tanks contained: 1-Saltwater, 1-waste water, 1-crude 108bbls, and 1 over flow tank w/ 1 bbl.	Terry Strathern 405-753-5682	
49	3	15-Sep-08 1536	883959	FM 1301 Near HWY 36 West Columbia, TX Brazoria County	0.0000	0.0000	Crude/oil unknown	MINOR	MINOR	Unknown	15SEP08 Flex-line on a tank inside a secondary containment was damaged. The product was transferred via the line for a unknown quantity of time before it was discovered that the product was discharging from the breach. The product is all contained within the secondary containment. Vacuum trucks on scene, placing product into tank. 19SEP08 18 hrs after incident, product was recovered by Oil mop and USES.	Patrick Hodgins 832- 473-5760	
50	2	15Sep08 1159L	883932 884489	4321 NASA Road EL Lago, TX	0.0000	0.0000	Unknown (estimate 200 vessels @ 50 gallons each)	MEDIUM (estimate 200 vessels @ 50 gallons each)	MINOR	Unknown	15SEP08 Dozens of vessels sunk at the marina which resulted in the spill of several different types of materials. 15Sep08 Caller reports at least 30 sunken vessels emitting fuel products. No response at this time. 18Sep08 1630: Received email from planning section chief reporting 200 sunken vessels in El Lago Marina. Vessels are leaking fuel into channel. 18Sep08 1805: Approximately 20 sunken vessels w/ over 50 damaged vessels at El Lago Marina and adjoining marina. Visible sheen on the water. No RP contacted. 19Sep08: Obriens reports 200 sunken vessels. Combined item #70 with item #50. Deleted Item #70. 20Sept08 Boom deployed by El Lago Marina to close off access to Marina.	Carson Silvers 713 802-9883	
51	1	15Sep08 1008	883899	Mile 391 WHL HSC Pasadena, TX Harris County Green's Bayou Fleet	0.0000	0.0000	1 Gal Diesel	MINOR	MINOR	Unknown	15SEP08 Fuel tank on a vessel started leaking possibly due to collision. The fuel tank leaked diesel into the Houston Ship Channel.	Vidal Knight Megafleet 713 823-1873/ 281 480-3002	
52	2	15Sep08 0910		Freeport in Houston AOR	28.7106	-95.4350	Natural Gas	MINOR	MINOR	None	15SEP08 Platform spewing Natural Gas. 16SEP08 Observed faint smokey brown mist on top of rig 20-25 feet off of the top of the water. No photos taken due to being diverted to distress call. Over flight scheduled for tomorrow morning.	Bob Wade 337 839-9996	Overflight/repair of platform
53		15Sep08 1850	884025	Ship shoal 207 Houma, LA Platform Incident	0.0000	0.0000	Natural Gas			None	15SEP08 Report of a gas leak at a flange on a riser, on a damaged platform. Damage was discovered by overflight. Assessment team responded, a repair crew is being mobilized - repairs will occur over next few days.	Edward Moeller - 832 214-9435	

ID #	Status (1, 2, 3)	Date/ Time	NRC #	Location	Latitude_DD	Longitude_DD	Product Amt	Potential	Actual	Sheen / Slick size / color	Update	CONTACT#	Future Actions
54		15Sep08 1030	883946	Alfalfa county Carmen, OK	36.6050	-98.5178	Other Oil Condensate			None	15SEP08 Flash flooding eroded soil from around a storage tank. The lack of support resulted in collapse of the tank and a spill.	Autumn Long - 918 591-1364	
55	2	14Sep08 1200		8804 Harbour Drive Dickenson, TX 77539	0.0000	0.0000	1000gal waste oil	MINOR	MINOR	None	14SEP08 1000 gallon waste oil drum wasted up into a residential yard. 17SEP08 No identification marks on it. Property owner that the tanks on is Rick Sell 281-536-2555. The tank has about a foot of product in it. No known owner for these tanks. See ID# 63, 64.	281 216-6444	
56	3	9/15/2008 1632	88398	Highway 225 Beltway 8 Houston TX	0.0000	0.0000	Ammonia, Anhydrous	HAZMAT	HAZMAT		15SEP08 Release of ammonia from a storage at a facility due to a loss of compression and cooling on the tank. 20Sept08 Product released through flare, no pollution. 50lbs released RQ is 100lbs.	713-6324049	
57	1	15SEP08 1747	883997	Green Bayou off of I-10. Mile 4 of Houston ship channel	0.0000	0.0000	Diesel	MINOR	NONE	None Reported	15SEP08 Potential release from a vessel sinking due to high water. Impact is threat only. No response at this time	956-424-5299	
58	3	15SEP08 1000		Mile 391 Houston Ship Channel/Greens Bayou	0.0000	0.0000	Diesel/Oil/Fuel	MINOR	MINOR	Sheen	15SEP08 Report of sheen impacting water. Response is underway. 20Sept08 Spill due to pin hole in fuel tank of the M/V Hampshire. 1 to 2 quarts released into water. RP placed boom in water and used sorbent pads to recover product. Source secured.	Vidal Knight Megafleet 713 823-1873/ 281 480-3002	
59	2	15-Sep-08		Highway 2904 Bridge at Kemah, TX	29.5406	-95.0281	Diesel	MINOR	MINOR	Sheen	15SEP08 Sheen seen near bridge. No clean up being conducted 17SEP08 Hazmat group1 conducted site assessment and found no sheen present at the LAT/LONG provided.	Al Oswalt 281-470-6599	
60	2	16-Sep-08		Swing Bridge, Freeport Marina	28.9547	-95.3531	Fuel	MINOR	MINOR	Sheen	15SEP08 Multiple sunken vessels. Minor Sheening 19Sep08 Price Marine center 724 S. avenue B Freeport TX. Observed Aprox 35-40 ft rec boat with 10 x 20 ft rainbow sheen. Marina personnel stated vsl does not belong to marina. 19Sept08 Update -NOAA-JJ, A rainbow-Silver sheen extending across canal. Lat-Lon is good.	Brent Koza TGLO 281-470-6597	
61	1	9/15/2008 1130		27th Street and Ave. R San Leon, TX	0.0000	0.0000	Diesel 2000 Gallons	MINOR	MINOR		15Sep08 Vandals opened valves on tank impacting Galveston Bay.	Mike Nall 281-930-1000	
62	3	15Sep08 1135		9200 Telephone Rd Houston, TX	0.0000	0.0000	20 Gallons Used Oil	MINOR	MINOR		15Sep08 4(5) gallon buckets overturned due to storm. 20Sept08 Located south of the air field. Buckets turned over on the ramp.	Mike Baugh 317-240-2290	
63	2	15-Sep-08		Dickinson	29.4811	-94.9386	Fuel	MINOR	MINOR		15Sep08 Potential water impact. 17SEP08 Hazmat group 2 conducted site assessment found sheen in the water throughout all 3 separate marinas. No clean up action has been taken by the marina. See ID# 55, 64	Blanche Salinas TGLO 281-470-6597 Galen Glenye - 281 220 2807	
64	2	15-Sep-08		Highway 146 Bridge Marina in Dikinson TX	29.4603	-94.9747	Fuel	MEDIUM (estimate 7 shrimpers at 1K gallons each and 6 yachts at 100	MINOR	Rainbow Sheen 50ftx1000ft	15Sep08 Sheen from 7 shrimp boats and 6 sunken yachts. 17SEP08 Hazmat group 2 conducted site assessment found sheen in the water throughout all 3 separate marinas. No clean up action has been taken by the marina. See ID# 55, 63	Blanche Salinas TGLO 281-470-6597	
65	1	15Sep08 1044			29.4639	-97.0111	Fuel	MINOR	MINOR	Ranbow Sheen 200x1000	15Sep08 Sheen caused by 4 sunken shrimp vessels and 1 yacht.	Blanche Salinas TGLO 281-470-6597	

ID #	Status (1, 2, 3)	Date/ Time	NRC #	Location	Latitude_DD	Longitude_DD	Product Amt	Potential	Actual	Sheen / Slick size / color	Update	CONTACT#	Future Actions
66	3	9/16/2008 1035		S.W. Shipyard 8502 Cypress Houston TX	0.0000	0.0000	Diesel 1 gallon	MINOR	MINOR		16Sep08 The push boat Valium was hit by barge and sunk spilling 1 gallon of diesel fuel. Vessel boomed off. 20Sept08 RP raised boat on 17Sept08, no pollution. Vessel has been recovered. A NOFI was issued to South West Ship Yard. A witness statement was collected from Anthony Lazo (713.967.6325).	Anthony Lazo 713-967-6325	
67	1	15Sep08 1637		5900 LaPorte Freeway Deer Park, TX	0.0000	0.0000	Bio-Solids	NA	NA		15Sep08 Impact into Patrick's Bayou.	Ron Miller 713-246-7212	
68	3	15Sep08 1103			29.5519	-95.0258	Fuel	MINOR	NONE		15Sep08 Vessels "Already Gone"and "LyCTOD" sunk in Marina. Threat only at this time. 17SEP08 no vessels found with these names. No pollution found. 19SEP08 Same as ID # 153	Blanche Salinas TGLO 281-470-6597	
69	1	16Sep08 1443	884177			-93.9669	Oil	UNKNOWN	UNKNOWN		15Sep08 Air Marine ops spotted leaking rig.		
70		15-Sep-08		El Lago Marina 4321 Nasa Rd.	29.5652	-95.0558	Diesel and Gasoline				15Sep08 Caller reports at least 30 sunken vessels emitting fuel products. No response at this time. 18Sep08 1630: Received email from planning section chief reporting 200 sunken vessels in El Lago Marina. Vessels are leaking fuel into channel. 18Sep08 1805: Approximately 20 sunken vessels w/ over 50 damaged vessels at El Lago Marina and adjoining marina. Visible sheen on the water. No RP contacted. 19SEP08 Same as ID # 58.	Garson Silvers 832-228-0884	
71	1	15sep08 1215		Waterford Harbor Marina	29.5472	-95.0381	Diesel	MINOR	UNKNOWN		15Sep08 Caller reports at least 50 sunken vessels in Waterford Harbor Marina. Waterford Marina did not have has much damage as Water Gate Marina. Contacted Water Gate harbor master Tony Buchaman 713-408-2015, There are contractors on site. Lead contractor is Jim Flanagan with Marine Inc. 281-334-1586. Sub contractor for floating sunken vessels is Pinnacle Services, poc is Bryan Taylor 303-653-3776. The harbor master, Tony, has plans for clean up of the marina and any further releases in the marina. Owners of the Water Gate Marina are Duck West Indies Co. A sheen is visible throughout the marinas. No active discharge witnessed.	Blanche Salinas TGLO 281-470-6597	
72	1	16sep08 1358	884148	McFadden Wildlife Refuge, Jefferson Coutny, TX	29.7117	-94.1233	Crude Oil	MINOR	MINOR (60 BBL)	Spill In Containment Area	16Sep08: Area has been boomed and vac trucks are removing oil. Source not secured to date. 21Sept08 turned over to Port Arthur	Kris Myers (PAPCO) 814-726-2130	
73	1	16sep08 1733			28.7092	-95.4364	"Petroleum (probably gasoline)"	UNKNOWN	UNKNOWN	Product vaporizing before hitting water	16Sep08: Air Marine Ops (Pat Metz 951.656.0982) reports pilot sighted badly damaged platform gushing "petroleum (probably gasoline)" that is vaporizing before hitting water. No sheen observed.		

ID #	Status (1, 2, 3)	Date/ Time	NRC #	Location	Latitude_DD	Longitude_DD	Product Amt	Potential	Actual	Sheen / Slick size / color	Update	CONTACT#	Future Actions
74	2	9/16/2008 1814	884192	Clayton Curtis Oil Tanking 2800 Loop 197 South, Texas City, TX 77592	29.4081	-94.9354	Isopropyl Alcohol	MINOR and HAZMAT 10,000 gallons (5,000 gallons in water - remainder within containment? Oil 20 gal;acetone 10 gal; antifoam 20 gal;vorana 20 gal; Acetone (10 gallons) and Anti- Foam (20 gallons))	MINOR and HAZMAT 10,000 gallons (5,000 gallons in water - remainder within containment? Oil 20 gal;acetone 10 gal; antifoam 20 gal;vorana 20 gal))	None	16Sep08: During lke isopropyl alcohol was released from broken valve on above ground storage tank into secondary containment and storm water retention basin. Estimate 5,000 gallons released into water. 18Sep08 1539: Coordinates pulled from Google Earth and are a general area based on location description. 18Sep08 1440: An estimated 10K gallons released, all contained in berm w/ estimated 3 million gallons of seawater. RP is hardpipe pumping to Gulf Coast waste disposal (409-392-3361). See ID 86. 18Sep08 1532: Coordinates pulled from Google Earth and are a general area based on location description. 18Sep08 1440: All drums and tanks have been cleanup by the RP and they cleaned any soil around it. See ID 74. 17Sep08: Mr. Clayton Curtis of Oil Tankng Texas City LP reports a release of 10 gallons of acetone and 20 gallons of anti-foam into the Houston Ship Channel. 17Sep08: Mr. Clayton Curtis of Oil Tankng Texas City LP reports a release of 10 gallons of acetone and 20 gallons of anti-foam into the Houston Ship Channel. 19Sep08: Combined Item 107, 86 and 74; Deleted Item 107 and 86.	281.457.7910 / 713.410.6096 Kevin Campbell Terminal manager 409-797-1750	
75	2	9/16/2008 1630		Mouth of Taylor Lake (near NASA Road bridge)	0.0000	0.0000	diesel	MINOR	MINOR		16Sep08: Caller stated subject vessel is leaking diesel into water with substantial fish kill. 18SEP08 Hazmat group 1 assessed site found fish kill, sheen in water. No RP contacted.		
76	1	16Sep08 1718	884209	17.7 miles south- southwest of Galveston	28.9815	-94.9472	Black Oil Slick 1/4 mile long by unknown length (east to west	UNKNOWN	UNKNOWN, suspect MEDIUM		16Sep08: Air Marine Ops (Pat Metz 951.656.0982) reports pilot sighted black oil slick 1/4 mile wide x unknown length oriented east to west located 17.7 miles south-southwest of Galveston, TX. 21Sept08 Morning flight scheduled.		
77		16Sep08 1700		Bolivar Peninsula ICW	29.3822	-94.7752	Unknown			Black oil in containment and sheen in ICW.	16Sep08: NGS provided aerial image showing petroleum release on Bolivar Peninsula ICW. Photo shows black product in secondary containment apparently creating sheen in ICW. Photo also shows sheen appearing to originate side of ICW in photo - additional source? 18Sep08 1130: During aerial observation found water receding and oil remains within tank containment berm.		
78	1	16Sep08 1248		Surfside Bridge Harbor Yacht Club	28.9606	-95.2953	Fuel	MINOR	NONE	None.	16Sep08: Brent Koza of TGLO Region 2 (281.470.6597) reports 12 sunken vessels at Surfside Bridge Yacht Club that are currently only reported to be a threat. TGLO investigating. 19Sep08 Update, NOAA, JJ Counted 9 vessels. Some sheening, but not bad.		
79	1	16Sep08 1046		West Old Brazos Freeport-Stauffer Turning Basin	28.9506	-95.3336	Fuel	MINOR	UNKNOWN	Not indicated.	16Sep08: Brent Koza of TGLO Region 2 (281.470.6597) reports 1 sunken vessels (official # 508926). 19Sep08 Update NOAA-JJ, Lat-Lon is good. No sheen observed.		

ID #	Status (1, 2, 3)	Date/ Time	NRC #	Location	Latitude_DD	Longitude_DD	Product Amt	Potential	Actual	Sheen / Slick size / color	Update	CONTACT#	Future Actions
80	2	9/18/2008 0140		Bolivar Peninsula MM 340	29.4618	-94.6519	petroleum product	UNKNOWN	MINOR	dull colored, rainbow and silver sheens	18Sep08 1130: During aerial observation found water receding and oil remains within tank containment berm.		
81	1	17Sept08 0719		Houston Ship Channel near U.S. Gypsum Facility	0.0000	0.0000	Unknown	UNKNOWN	MINOR (5 drums)		19Sep08 5 drums in the channel and excavator on its side near U.S. Gypsum facility. Same as ID# 96		
82	1	9/16/2008 1059		on bank by seawall not in water	0.0000	0.0000	oil	UNKNOWN	MINOR	4 x 40 ft			
83	3	9/16/2008 0825	884064	Unnamed access canal	29.7383	-92.1906	crude oil	UNKNOWN	MINOR (167 barrels)		21Sept08 Turned over to Port Arthur.		
84	2	16Sept08 1209		sunken vessel, Houston Ship Channel	29.7250	-95.2761	fuel	MINOR	NONE		18Sep08 0930: Recreational boat "Lion in the Sun" on the right descending bank in HSC at southwest Houston ship yard. No pollution was present.		
85	1	17Sept08 1315	884210	High Island Area, TX	28.3633	-93.9669	natural gas	MINOR	NONE		16Sep08 1949: Mr. Nathan Gray of Enterprise Field services reports a natural gas leak at facility.		
86		17-Sep-08		Clayton Curtis Oil Tanking 2800 Loop 197 South, Texas City, TX 77592	29.3929	-94.9025	oil; acetone; antifoam; voranol	MINOR and HAZMAT (oil 20 gal; acetone 10 gal; antifoam 20 gal; voranol 20 gal)	MINOR and HAZMAT (oil 20 gal; acetone 10 gal; antifoam 20 gal; voranol 20 gal)		18Sep08 1532: Coordinates pulled from Google Earth and are a general area based on location description. 18Sep08 1440: All drums and tanks have been cleaned up by the RP and they cleaned any soil around it. See ID 74. 17Sep08: Mr. Clayton Curtis of Oil Tanking Texas City LP reports a release of 10 gallons of acetone and 20 gallons of anti-foam into the Houston Ship Channel. 19Sep08: Combined Item 107 and 86; Deleted Item 107. Update 19Sep08, NOAA, JJ - Probably the same as #120.		
87	2	17-Sep-08		1900 Shipyard drive, Seabrook, TX 77586	29.5532	-95.0255	Fuel	MINOR	NONE		17Sep08 1535: James Simmons reports automobile in the water presenting a threat.		
88	2	17-Sep-08		Galveston Yacht Basin	29.3181	-94.7772	oil	UNKNOWN	MINOR	rainbow sheen	18Sep08 1050: Hazmat team 2 observed rainbow sheen throughout the yacht basin. Told by CG AUX that was present (James Foley -409-256-3993). Basin manager Eddie Eddiebar (409-771-3408) has contract with Garner Environmental to cleanup marina. Contacted Garner (409-935-0308) and they are enroute.		
89	3	17-Sep-08		Tabbs Bay	29.1761	94.9838	oil	UNKNOWN	MINOR	rainbow sheen	No pollution		
90	2	16Sep08 1441		West Surfside Texas	29.0025	-95.3067	Fuel	MINOR	NONE	None.	16Sep08: Brent Koza of TGLO Region 2 (281.470.6597) reports 1 sunken vessel presenting a threat only. Update 19Sep08, NOAA, JJ May be duplicate of # 93. No		

ID #	Status (1, 2, 3)	Date/ Time	NRC #	Location	Latitude_DD	Longitude_DD	Product Amt	Potential	Actual	Sheen / Slick size / color	Update	CONTACT#	Future Actions
91	2	16Sep08 1331		23rd Street between Bayshore Drive and Avenue D, San Leon, TX	0.0000	0.0000	Crude Oil	MEDIUM	MEDIUM	0.5 Mile Long	16Sep08: Mr. Winston Denton of Texas Parks and Wildlife sighted this during a routine patrol. Appears to be coming from a tank battery. 18Sep08 1610: RP is Texas Railroad commission, POC: Brian Voyles (713-896-5001). Spill came from two 400bbl tanks. RP didn't known amounts in the tanks prior to spill and tanks are from an abandoned storage facility, Shorhham Pipeline company. The spill is in the ditches and stretches from 24th street to 9th street. Some sausage boom has been deployed. RP has planned on deploying more sausage boom. They have recovered 330bbbs of oily water. There contractor is USA Environmental, Lupe Morales (832-331-8628).		
92	2	16Sep08 1407		Kirby Marina Surfside Texas	29.0119	-95.3181	Fuel	MINOR	MINOR	Silvery Sheen (50' x 50')	16Sep08 1407: Brent Koza of TGLO Region 2 (281.470.6597) reports 1 sunken hatteras emitting a silvery sheen. TGLO deployed 120' of absorbent boom. 16Sep08 1411: Sunken Vessel "TX 8841 JX". Update 19Sep08 by NOAA, JJ - Vessel may no longer be sunk (pumped out?), is at dock in Marina. No sheen observed.		
93	2	16Sep08 1446		Kirby Marina Surfside Texas	29.0011	-95.3058	Fuel	MINOR	NONE	Threat only.	16Sep08 1446: Brent Koza of TGLO Region 2 (281.470.6597) reports 1 sunken recreational vessel. Sunken Vessel "TX-4655-22" TGLO Investigating. Update 19Sep08, NOAA, JJ May be duplicate of # 90. No sheen observed.		
94	2	17Sep08 1545		Boilvar ICW	29.4684	-94.6435	Diesel	MINOR	NONE	Threat.	17Sep08: Mr. Jim Ruth (703.980.3363) called to inform that a sunken shrimp boat was being cut in half as it was the last vessel needing cleared to open the ICW. Diesel fuel is on board and USCG on the way to observe. 18Sep08 1100: During aerial observation found 2 sunken vessels in the area, one which is the shrimp vessel. No pollution found in area.		
95	2	17-Sep-08		Houston Ship Channel	29.7858	-95.0825	unknown	HAZMAT	HAZMAT		18Sep08 1050: Observed unidentified tank in HSC. No pollution present. Tank does not appear to be moving.		
96	1	17Sep08 1700	884242	US Gypsum	0.0000	0.0000	unknown	MINOR	NONE	threat	17Sep08: Threat of discharge from sunken equipment. Report ID# 96 indicates barge was sunken; however, NRC report indicates only excavator and bobcat were sunken off of a barge. 19Sep08 Same as ID# 81		
97	1	17Sep08 1715	884332	San Leon: Intersection of Bayshore Drive and	0.0000	0.0000	Crude	MINOR (5-10 BBL)	MINOR (5-10 BBL)	"discharging"	17Sep08: Texas Railroad Commission reports crude is discharging from tank battery.		
98	3	17Sep08 1710	884324	Baytown Neighborhood	0.0000	0.0000	Unknown	MINOR	NONE	None	17Sep08: Patrick Mahoney (Baytown HAZMAT, 281.422.1174) reports 1,000 gallon storage tank washed ashore with vent plugs removed. No report of a release. 18Sep08 1615: Located area where tank was located. Area was already cleaned by an environmental response company and tank was removed.	281.422.1174	
99	3	17Sep08 1705	884282	IVO Agrifos Facility	0.0000	0.0000	Unknown	MINOR	MINOR	Sheen (0.25 miles x 6 feet)	17Sep08: Roger Johnson (Agrifos, 281.733.7850) reports an unknown sheen (0.25 miles x 6 feet) in the vicinity of their facility. 21Sept08 See ID #18	281.733.7850	

ID #	Status (1, 2, 3)	Date/ Time	NRC #	Location	Latitude_DD	Longitude_DD	Product Amt	Potential	Actual	Sheen / Slick size / color	Update	CONTACT#	Future Actions
100	3	17Sep08 1730	884354	INOS NOVA, 12222 Port Road, Pasadena, TX	0.0000	0.0000	Benzene	NONE	HAZMAT 79.5 lbs (AIR RELEASE)		17Sep08: Sin Diepi od INOS NOVA reports release of 79.5 lbs of benzene. 20Sept08 Product released when the flare was started. Below the RQ, no impact on the environment.	281.474.1094 / 281.334.6623	
101	2	17Sep08 0953	884420	111 Red Bluff Road, Pasadena, TX	0.0000	0.0000	Unknown oil	UNKNOWN, suspect MINOR	UNKNOWN, suspect MINOR	No description, but water impacted.	17Sep08: Alisa White of Pasadena Refining System (713.920.4176) reported this incident. 20Sept08 oily debre in water. Not from facility.	713.920.4176	
102	1	17Sep08 1712	884350	Conoco Phillips Petroleum Company, State Hwy 35 FM 524, Sweeny, TX, 77480	0.0000	0.0000	Butadiene and Benzene	NONE	HAZMAT Butadiene (10 lbs) and Benzene (1,200 lbs)	AIR RELEASE	17Sep08: Mike Bionidi of Conoco Phillips reports release of 10 lbs of butadiene and 1,200 lbs of benzene.	979.491.2360, 979.297.6449	
103	1	17Sep08 1532	884328	Valero Texas Refinery, 1301 Loop 197 South, Texas City, TX	0.0000	0.0000	Butadiene and Benzene	NONE	HAZMAT Unknown amounts of both chemicals	AIR RELEASE	17Sep08: Harman Singh of Valero Texas Refinery reports release of unknown quantities of benzene and butadiene.	409.766.0266	
104	1	17Sep08 1422	884312	Gulf Copper Dry Dock and Rigging,	0.0000	0.0000	unknown oil	UNKNOWN, suspect MINOR	UNKNOWN, suspect MINOR	sheen	17Sep08: Rick Francis of Gulf Copper Dry Dock and Rig Repair reports unknown sheen.	409.682.0774	
105	1	17Sep08 1339	884304	Harbor Seafood, San Leon, TX	0.0000	0.0000	Diesel	UNKNOWN	MINOR (5 gallons)		17Sep08: Mr. Mike Kern of of MSU Galveston reports a vessel discharging diesel for unknown causes.	757.642.3320	
106	3	17Sep08 1316	884301	Shintech Inc., 5618 Highway 332 East, Freeport, TX, 77541	0.0000	0.0000	Vinyl Chloride	NONE	HAZMAT (1.0 lb)	AIR RELEASE	17Sep08: Mr. Mark Garza of Shintech reports a 1 lb release of vinyl chloride. 19Sep08 Secured as of 0500 17Sep08, faciltiy has been air monitoring since with zero readings.	979.233.7861	
107		17Sep08 1107	884272	Oil Tanking Texas City LP, 2800 Loop 197 South, Texas City, TX			Acetone and Anti-Foam	unknown	Acetone (10 gallons) and Anti-Foam (20 gallons)	AIR RELEASE	17Sep08: Mr. Clayton Curtis of Oil Tankng Texas City LP reports a release of 10 gallons of acetone and 20 gallons of anti-foam into the Houston Ship Channel.	281.457.7910 / 713.410.6096	
108	1	17Sep08 2215		Freeport, TX	0.0000	0.0000	Red Oily Substance	UNKNOWN, suspect MINOR	UNKNOWN, suspect MINOR	Discharge	17Sep08: EPA Regioin 6 overflight (Mr. Gary Moore, 214.789.1627) reports a discharge/release of a red, oily substance at a facility (BASF?) in Freeport, TX. Specific source not identified. EPA researching facility and lat/long. Email sent to Pollution Group with photos attached.	214.789.162	
109	1	18Sep08 1230		Mighty Tidy	0.0000	0.0000	Diesel and Hydraulic Fluid	MINOR (3-4 gallons of diesel)	MINOR ("a little bit" of hydraulic oil)	Escape from boom	18Sep08: Sector HG Command Center reports vessel "Mighty Tidy" was boomed off with about 3-4 gallons of diesel fuel and "a little bit"of hydraulic fluid contained in the boom. A little bit of hydraulic fluid escaped the boom.		
110		18Sep08 1300		Large Pipeline Spill 6.4 Miles SW of Beaumont, TX (Port Arthur AOR)	30.0336	-94.0147	Oil			Black oil (10 square miles coverage) leaking about 5-10 gallons/minute	18Sep08: Sector HG Command Center reports USCG overflight sighted a 10 square mile black oil patch coming from an underwater source at about 5-10 gallons per minute about 6.4 miles SW of Beaumont, Texas.		

ID #	Status (1, 2, 3)	Date/ Time	NRC #	Location	Latitude_DD	Longitude_DD	Product Amt	Potential	Actual	Sheen / Slick size / color	Update	CONTACT#	Future Actions
111	1	18Sep08 1223	884446	Port Bolivar, TX	29.4611	-94.8128	Unknown oil	MINOR	MINOR		18Sep08: Joe White of ES&H reports a vessel potentially releasing an unknown quantity of an unknown oil.	985.637.0226	
112	2	18Sep08 1240	884466	16150 Peninsula Blvd, Houston, TX	0.0000	0.0000	Unknown oil	UNKNOWN, suspect MINOR	MINOR	Sheen in ship channel	18Sep08: Mr. Matt Baranowski of Cargill (281.457.7058) reports an unknown sheen in the houston ship channel. 20Sept08 Sheen in water.	281.457.7058	
113	1	18Sep08 1329	884463	Buffalo Bayou, 8800 Woodway, Houston,	0.0000	0.0000	Sewage	NA	NA	No	18Sep08: Susan Wright reports discharge.	713.977.3728	
114	1	18Sep08 1252		Tech Oil	0.0000	0.0000	Crude	MINOR (15 gallons)	MINOR (15 gallons)	15 gallons contained crude	18Sep08: Galveston RAT reports 15 gallons of contained crude oil at Tech Oil. Company representative is Mr. Clinton Wallace.	281.770.7391	
115	1	18Sep08 1225		Freeport Harbor Marina	0.0000	0.0000	Black Oil	MINOR	MINOR	Black oil collecting near corner of pier	18Sep08: Freeport RAT reports black oil collecting near corner of pier due to several sunken vessels.		
116	1	17-Sep-08		Houston Ship Channel, at U. S. Gypsum on northside of ship channel across from intersection of HSC and Simms Bayou	29.7222	-95.2406	unknown	UNKNOWN, suspect MINOR	UNKNOWN, suspect MINOR				
117	2	18-Sep-08		Southshore Harbor Hotel, Lake City, TX	0.0000	0.0000	fuel	MINOR	MINOR		18Sep08: Mrs. Renee Matthews(713.898.4936) reports gentleman pulling his sunken sailboat from Southshore Harbor and fuel is pouring out. 20Sept08 RP hired Gulf Marine Services (Mark Earicson)to recover boat from the water. RP plans to boom off the boat and estimated 300 gallons in the tanks. Unknown amount released. NOFI has been issued.	713.817.2628	Recommend reassessment in 2 days.
118	1	18-Sep-08		8280 Sheldon Road, Channelview, TX	29.7963	-95.1243	proplene oxide	NONE	HAZMAT (335.5 pounds)				
119	1	17-Sep-08		Gulf Cooper on Pelican Island, Galveston Harbor, Pier D	29.3167	-94.8000	Fuel	UNKNOWN, suspect MINOR	UNKNOWN, suspect MINOR				
120	1	17-Sep-08		Galveston Yacht Basin	29.3181	-94.7772	Fuel	UNKNOWN, suspect MINOR	UNKNOWN, suspect MINOR	rainbow sheen			
121	1	17-Sep-08		Joe Crab Shop, Galveston, TX	29.3108	-94.7894	Fuel	UNKNOWN, suspect MINOR	UNKNOWN, suspect MINOR				
122	2	17-Sep-08		ICW, south of pontoon bridge	28.7714	-95.6158	fuel	UNKNOWN, suspect MINOR	UNKNOWN, suspect MINOR		19Sep08 Update: NOAA-JJ, Target not found. Searched area. Found a shrimp boat in marsh in loop off ICW-New record started that target.		
123	2	17-Sep-08		ICW, 1/2 mile west of Brazos River at intersection in Freeport, TX	28.8908	-95.3953	fuel	UNKNOWN, suspect MINOR	UNKNOWN, suspect MINOR		19Sep08 Update: NOAA-JJ, Found small vessel bottom-up near shoreline, better GPS fix may be N28.8908, W - 95.3953. No sheening observed.		

ID #	Status (1, 2, 3)	Date/ Time	NRC #	Location	Latitude_DD	Longitude_DD	Product Amt	Potential	Actual	Sheen / Slick size / color	Update	CONTACT#	Future Actions
124	2	17-Sep-08		Jamaica Beach, end of canal and on access road	29.1969	-94.9859	fuel	UNKNOWN, suspect MINOR	UNKNOWN, suspect MINOR		Update 19Sep08 , NOAA, JJ - # 124, 125, 126, 127 are all in the same Jamaica Bay Marina-residential area. Some minor sheens, but not much.		
125	2	17-Sep-08		Jamaica Beach residence	29.1944	-94.9858	fuel	UNKNOWN, suspect MINOR	UNKNOWN, suspect MINOR		Update 19Sep08 , NOAA, JJ - # 124, 125, 126, 127 are all in the same Jamaica Bay Marina-residential area. Some minor sheens, but not much.		
126	2	17-Sep-08		Jamaica Beach	29.1937	-94.9837	fuel	UNKNOWN, suspect MINOR	UNKNOWN, suspect MINOR		Update 19Sep08 , NOAA, JJ - # 124, 125, 126, 127 are all in the same Jamaica Bay Marina-residential area. Some minor sheens, but not much.		
127	2	17-Sep-08			29.1884	-94.9820	fuel	UNKNOWN, suspect MINOR	UNKNOWN, suspect MINOR		Update 19Sep08 , NOAA, JJ - # 124, 125, 126, 127 are all in the same Jamaica Bay Marina-residential area. Some minor sheens, but not much.		
128	1	17-Sep-08		Avery Bayside Café & Marina	0.0000	0.0000	Fuel	UNKNOWN, suspect MINOR	UNKNOWN, suspect MINOR				
129	1	17-Sep-08		Old River	29.7860	-95.0827	chemicals	UNKNOWN, suspect MINOR	UNKNOWN, suspect MINOR				
130	1	17-Sep-08			29.7491	-95.1660	unknown	UNKNOWN, suspect MINOR	UNKNOWN, suspect MINOR				
131	1	17-Sep-08			29.7500	-95.1647	unknown	UNKNOWN, suspect MINOR	UNKNOWN, suspect MINOR				
132	3	17-Sep-08		Upper Trinity Bay, Bayland Marina	29.7100	-94.9972	Fuel	UNKNOWN, suspect MINOR	UNKNOWN, suspect MINOR		20Sept08 Hazmat team 5 found one sunken vessel Blue Dolphin", No pollution. Update 19Sep08 , NOAA, JJ - These boats are all tied together to an entire marina's floating dock system that floated off the marina pilings and were deposited on shore about 1/2 mile away. No significant pollution threat to waterways.		
133	2	17-Sep-08		Crowleys Bait on Cedar Bayou	29.6669	-94.9335	fuel	UNKNOWN, suspect MINOR	UNKNOWN, suspect MINOR		19Sep08 Update: by NOAA-JJ Lat/Lon in database is out in water with no target. A shrimp boat was located at 1440h at Lat/Lon N29.68439, W-94.93589. Minor sheen observed. Other shrimp boats at same site.		
134	2	17-Sep-08		Trinity River, facility	29.5618	-94.8975	unknown	UNKNOWN, suspect MINOR	UNKNOWN, suspect MINOR		20Sept08 see 135		
135	2	17-Sep-08		Trinity River, facility, Erskin Energy	29.6779	-94.7563	unknown	UNKNOWN, suspect MINOR	UNKNOWN, suspect MINOR		20Sept08 Hazmat team 5 consulted with Bob Caraway of a TGLO on the two platforms in Trinity Bay. Both platforms have been assessed by TGLO and the USCG. One platform is actively sheening with 1000ft of boom around it and the second platform is not.		
136	1	16-Sep-08		Dickinson Bayou	29.4639	-97.0111	fuel	UNKNOWN, suspect MINOR	UNKNOWN, suspect MINOR	rainbow sheen 200' x 1000'			

ID #	Status (1, 2, 3)	Date/ Time	NRC #	Location	Latitude_DD	Longitude_DD	Product Amt	Potential	Actual	Sheen / Slick size / color	Update	CONTACT#	Future Actions
137	1	16-Sep-08		Tiki Island, Offats Bayou	0.0000	0.0000	Fuel	UNKNOWN, suspect MINOR	UNKNOWN, suspect MINOR				
138	1	16-Sep-08		Galveston Ship Channel, Pier 19	29.3106	-94.7894	Fuel	UNKNOWN, suspect MINOR	UNKNOWN, suspect MINOR				
139	1	16-Sep-08		Point Boliver (North side)	29.4033	-94.7464	Fuel	UNKNOWN, suspect MINOR	UNKNOWN, suspect MINOR				
140	1	16-Sep-08		Point Boliver (North side)	29.4367	-94.7058	Fuel	UNKNOWN, suspect MINOR	UNKNOWN, suspect MINOR				
141	1	16-Sep-08		Crystal Beach	29.4678	-94.6425	Fuel	UNKNOWN, suspect MINOR	UNKNOWN, suspect MINOR				
142	1	undated		Olin Mathison Chemical Docks, near Hunting Bayou entrance,	29.7339	-95.1994	yellow chemical	UNKNOWN, suspect MINOR	UNKNOWN, suspect MINOR	300' x 10' yellow chemical			
143	1	undated		Houston Ship Channel	29.8017	-95.0588	Fuel	UNKNOWN, suspect MINOR	UNKNOWN, suspect MINOR				
144	1	undated		Houston Ship Channel	29.8033	-95.0603	Fuel	UNKNOWN, suspect MINOR	UNKNOWN, suspect MINOR				
145	1	undated		Houston Ship Channel	29.7197	-95.2411	Fuel	UNKNOWN, suspect MINOR	UNKNOWN, suspect MINOR				
146	1	15Sep08 1340		Clearlake, Balfour Harbor	29.5547	-95.0731	fuel	UNKNOWN, suspect MINOR	UNKNOWN, suspect MINOR	not specified			
147	2	15Sep08 1340		Clearlake, Clearlake Marina	29.5642	-95.0561	fuel	UNKNOWN, suspect MINOR	UNKNOWN, suspect MINOR	rainbow sheen throughout harbor			
148	3	15Sep08 1340		Clearlake, Nassau Road/LaQuinta Marina	29.5622	-95.0458	fuel	UNKNOWN, suspect MINOR	UNKNOWN, suspect MINOR	minimal sheen			
149	2	15Sep08 1340		Clearlake, Southshore Harbor,	29.5519	-95.0508	fuel	UNKNOWN, suspect MINOR	UNKNOWN, suspect MINOR	minimal sheen	20Sept08 see 154		
150	2	15Sep08 1340		Clearlake, Blue Dolphin yacht Basin	29.5578	-95.0336	fuel	UNKNOWN, suspect MINOR	UNKNOWN, suspect MINOR	small rainbow sheen	20Sept08 Two sunken vessels at E. Shore rd, Clear Lake facing Kema with no pollution.		

ID #	Status (1, 2, 3)	Date/ Time	NRC #	Location	Latitude_DD	Longitude_DD	Product Amt	Potential	Actual	Sheen / Slick size / color	Update	CONTACT#	Future Actions
151	2	15Sep08 1340		Clearlake	29.5406	-95.0281	Diesel	UNKNOWN, suspect MINOR	UNKNOWN, suspect MINOR	sheen (50' x 50')			
152	2	15Sep08 1340		Clearlake	29.5506	-95.0247	Fuel	UNKNOWN, suspect MINOR	UNKNOWN, suspect MINOR	not specified			
153	2	15Sep08 1340		Clearlake	29.5519	-95.0258	Fuel	UNKNOWN, suspect MINOR	UNKNOWN, suspect MINOR	not specified	20Sept08 No pollution visible		
154	2	15Sep08 1340		Clearlake, Bay Water - Waterford Harbor	29.5472	-95.0381	fuel	UNKNOWN, suspect MINOR	UNKNOWN, suspect MINOR	diesel sheen visible - not recoverable	20Sept08 A light sheen was observed at Waterford Marina with no source. Not recoverable. Approximately 15 sunken vessels at South Shore Harbor Marina with a light unrecoverable sheen.		
155	2	18-Sep-08		High Island Bridge	29.5954	-94.3877	diesel/crude	UNKNOWN, suspect MEDIUM	MINOR	rainbow on diesel/dark oil	18SEP08 Hazmat group 1 conducted site assessment of incident. Found ERG Resources with two tanks on there sides. No response on the spill. Product was flowing into waterway through an inlet drain. Petrchem LLC cleanup being conduct for 200 bbl discharge. Only water mixture will be removed by 19Sep08 and site cleanup by 24Sep08.		
156	2	18-Sep-08		2384 Marina view way League City	0.0000	0.0000	250gals	UNKNOWN, suspect MINOR	UNKNOWN, suspect MINOR	rainbow	18Sep08 Boom around vessel "Tracie Dee", 4 dewatering pumps on scene. Minimal sheen, owner will conduct salvage operations tomorrow. 20Sept08 Sorbent boom placed around the vessel with a unrecoverable sheen. RP (Darrell Dacke) was advised by Hazmat Team 5 that he needs to take action.		
157	3	18Sep08 2051	884522	Clear Lake, Kemah	0.0000	0.0000	unknown oil	UNKNOWN, suspect MINOR	UNKNOWN, suspect MINOR	sheen sighting			
158	1	18Sep08 2100		Galveston Bay	29.5623	-94.8086	oil	UNKNOWN suspect MINOR	UNKNOWN suspect MINOR	sheen in water	18Sep08: Email from LTJG Gregory Jensen with attached photo showing from salvage overflight showing leaking abandoned wellhead.		
159	1	19Sep08 0800		Oil platform	28.8854	-94.5646		UNKNOWN	UNKNOWN		19Sep08: NOAA/NESDIS could not detect the specified platform.		
160	1	19Sep08 0800		Oil platform	28.9410	-94.9599		UNKNOWN	UNKNOWN		19Sep08: NOAA/NESDIS could not detect the specified platform.		
161	1	19Sep08 0800		Oil platform	28.9308	-94.9653		UNKNOWN	UNKNOWN		19Sep08: NOAA/NESDIS could not detect the specified platform.		
162		19Sep08 1040	884555	Bolivar, TX	29.4133	-94.7000	Crude	NONE	MINOR (5 BBL)		19Sep08: Mr. Rory Hepert of EPCO reports a discharge of crude oil from a valve on a pipeline due to floodwaters. Vac Truck and spill response personnel with boom are enroute. Release is secured.		

ID #	Status (1, 2, 3)	Date/ Time	NRC #	Location	Latitude_DD	Longitude_DD	Product Amt	Potential	Actual	Sheen / Slick size / color	Update	CONTACT#	Future Actions
163	1	18Sep08 1252	884454	Seabrook Marina Slip S9, Seabrook, TX	0.0000	0.0000	Fuel	MINOR	NONE		18Sept08: Ms. Bobbie Watherton of 711 Stansel Drive, Alvin, TX reports her sailboat is sunken in Seabrook Marina.		
164	2	20Sept08 1155		Bolivar Island, TX	29.5886	-94.9767		UNKNOWN	NONE		20Sept08 Floating Container reported by helo		
165	2	20Sept08 1155		Bolivar Island, TX	29.4686	-94.7586		Cylndrical tank MEDIUM	UNKNOWN suspect MEDIUM		20Sept08 Floating tank reported by Helo.		
166	1	20Sept08 1030		Cosway bridge Galveston, TX	0.0000	0.0000		Galvesnized container suspect MEDIUM	UNKNOWN suspect MEDIUM	No sheen	20Sept08 Michael Timman (228.436.8488) of the UTV Beverly G. Barrios reported a floating Hazmat 4x4x6 container located under the Cosway Bridge sticking two feet out of the water. No visible sheen reported. Arranged with TGLO to survey and attempt to recover tank. Unable to get close enough to read markings. Spoke with Lew Bird (817-368-5142) of BNSF Railway about the tank. Located 600 yards off bridge heading east.		
167	1	20Sept08 1502		Clear Lake, TX	0.0000	0.0000	UNKNOWN	100 Gallon cylander suspect MINOR	UNKNOWN suspect MINOR		20Sept08 100 gallon cynder (Nitrogen, Co2, or Helium) floating near The Hilton Hotel in Clear Lake. The cylinder reads 225 spi. Contact TGLO		
168	2	20 Sept 08 1502		Kema, TX	0.0000	0.0000	Fuel	UNKNOWN suspect MINOR	UNKNOWN suspect MINOR		20Sept08 Sunken shrimp boat located North East of the Kema bridge and a fuel tank on land. Contractor deploying boom to contain spill. Owner can not pay for removal of boat. Contact MSTC Diner. 21Sept08 Oil mop on scene. Boom has been deployed around the sunken boat. Tank on land has been secured.		
169	1	20Sept08 1813	884744	424 South Kilgore Ave. Baytown TX	0.0000	0.0000	Unknown Oil	UNKNOWN suspect MINOR	UNKNOWN suspect MINOR		Dewayne Morris reported oil in his yard with a storage tank stuck on a sand bar in the water. 21Sept 08 Contacted Mr. Norris via phone for update. Has oil on his property. Tank is 250 yards from land and approximately 12'x12' black.	Dewayne Morris 281.424.1181	
170	1	20Sept08 2322		Greens Bayou	0.0000	0.0000	UNKNOWN	UNKNOWN suspect	UNKNOWN suspect	UNKNOWN suspect	21Sept08 Caller reported a large metal 4x4 tan container floating in the middle of Greens Bayou. Contacted Captain Mark of M/V Miss Edna upon his reutrn from Texas recycling the containe is no longer visible.	409-594-3974	
171	1	20Sept08 1000	884769	Vince Bayou / Old River	0.0000	0.0000	UNKNOWN	UNKNOWN suspect MAJOR	UNKNOWN suspect MAJOR	Slick 2+ miles long	21Sept08 Chief Armstrogn of Passadena FD reported a 2+ long oil slick on Vince Bayou/Old River in Passadena. Approximately 200 dead fish alon the bank.	Chief Armstrong 281-536-3212	

ID	Status	DateTime	NRC	Location	Latitude_DD	Longitude_DD	ProductAmt	Potential	Actual	Sheen_Slick size_color	SourceDescription	CleanUpUnderway	RP	Update	CONTACT	FutureActions
PA1	3	13SEP08 / 1420	883678	Beaumont	30.071	-90.08	Diesel/100gal.			10x10 rainbow	Dredge Tender/vessel tied to dredge Shamrock	No	N/A	15SEP08 Vessel no longer sheening, pollution threat secured.	(361) 920-6797	Salvage the vessel Case Closed
PA2	3	13SEP08 / 1639	883692	Hackberry	29.994	-93.33361	Unknown			Unknown	Unknown	No	N/A	Passed to MSU Lake Charles for closure, no clean up required.	(337) 491-7800	Passed to MSU Lake Charles. Case closed
PA3	2	13SEP08 / 1640	883698 883787	Gulf of Mexico 29° 24.38N 092°37.58W	29.406	-92.62633	Crude Oil / 0.25 Gallons			30' x 2640' light silver	East Cameron 272 (toppled platform)	No	Yes	Potential RP conducted overflight, sheen smaller.	Justin Matthews (337) 989-3208	Repair the Platform at some date in the future. RP conducted overflight on 15SEPand Sheen was 1,320 X 25 ft. NOFI will be issued on 21Sept08.
PA4	3	13SEP08 / 1805		SBF			Waste Oil			40' x 20' light silver and rainbow / a few, small black oil spots	HAZMAT Locker at SBF	No	Yes	Waterlevels have dropped and the clean up is about oiled debris	(409) 454-4007	Debris removal Case Closed
PA5	3	14SEP08/0900		Sabine River N30.00.6W093.59.5 N30.00.5W093.59.0 N30.04.62W094.03.72 N29.59.71W093.56.59	30.077	-94.062	Unknown			200 feet by ten feet rainbow sheen	Unknown	No	N/A	While on patrol for Waterways Assessment the MSU Port Arthur Teams sighted six mystery sheens. Small quantity sheens with no sources.	MSU Port Arthur	Look for the sheens again while on patrol, Look for sources. Case Closed
PA6	3	14SEP08/1030		Port of Orange			Propane tank, leaking/10'x14'			N/A	Propane tank that floated into the Port Area	No	Yes	Control of response passed to Orange Fire Department, recovery will occur under the ESF for HAZMAT	Reported by the Port Authority	Cylinder Secured Emergency Case Closed
PA7	3	14SEP08/1040	883761	Flint Hills Resources, Port Arthur	29.898	-93.95888	Quench Oil/unknown amount of residual			none reported	Wastewater control system/water in excess of the system design has required emergency release of contaminated water to the facility holding ponds and drainage flood control outfall.	N/A	Yes	Monitor water flow to keep from overwhelming the waste water discharge controls.	(409) 332-7159	Waste water system secured. Case Closed: No spill occurred
PA8	3	14SEP08/1200		Texaco Island			Diesel/100gal			Rainbow	Fishing Vessel/sunk but not a hazard to navigation	Yes	Yes	Opend the fund to pay for a clean up of oil from a sunken fishing boat.	TGLO Port Arthur	Vessel moved. Case closed
PA9	3	14SEP08/1300		Bean's Fleet			Oil/unknown			Rainbow	Unknown	No	Yes	TGLO investigated the report 1400/14SEP08 and determined that there was no cleanable product present.	MSU Port Arthur	Case closed
PA10	3	14SEP08/1310		Port of Orange			Oil/unknown			silvery	Potential well head damage	No	Yes	Barges moored. No recoverable product identified.	Orange EOC	No pollution was identified. Case Closed.
PA11	3	14SEP08/1345	883792	Newpark Environmental	29.95	-93.91353	Crude Oil/unk			not reported	Barge NESI 10/ Tank barge that had been stranded in low water.	Yes	Yes	Barge is righted, boom deployed and Oil Mop is finishing up a clean up.	(337) 278-3049	Monitor clean up Case Closed
PA12	3	14SEP08/1533	883804/ 883841/ 883836	Gulf of Mexico	29.789	-93.68194	Natural Gas/ Unknown			none reported	Pipeline	No	Yes	Source secure. Spill contained. Cleanup has commenced.	(303) 358-2178	Effect repairs when water retreats. Natural gas line. Now an air release. Case Closed.
PA13	3	14/SEP08/1731	883821	Boston Canal, LA	29.898	-92.07139	Crude Oil/ 1 BBL			Brown to Black	Hillcrop Energy Tank	Yes	No	Spill discharge is in Morgan City's AOR and facility has already taking clean up oeprations. Pollution OPS contacted Morgan City PI and they were taking action on spill.	(337) 277-1943.	Case closed locally this is a case passed to jurisdictional unit. Passed to MSU Lake Charles.
PA14	3	14SSEP08/ 1748	883822	West Lake, LA	30.244	-93.2725	Unknown			Unknown	Unknown	No	Yes	Spill discharge occurred in MSU Lake Charles Aor and pollution OPS contacted MSU Lake Charles. Already infromed of spill and sending PI to investigate.	(337) 491-5301	Case Closed. Passed to MSU Lake Charles.
PA15	3	14Sep08/ 1843	883832	Valero, Port Arthur	29.724	-93.85528	Unknown			20X4 ft	Sample line on transfer system	No	Yes	Valero discovered that their sample line was left open. Secured the line discharge stopped.	(210) 345-1035	Small quantity to evaporate Case Closed
PA16	3	14Sep08/1844	883833	Lucite International Inc.	29.994	-94.0125	Slop oil/ (1500 gal.)			Black oil	Lucite Tanks	Yes	Yes	Discharge potential secured. Contractors are cleaning up all residuals	(409) 749-3482	Clean up complete Case Closed
PA17	2	15SEP08/0700	884097	Papco (MM301 GIWW) 29° 42.42N 094° 07.24W Clam Lake	29.707	-94.12067	65 bbl in tanks or in bermed area.			Silvery sheen covering ICW for miles	301 Tank Farm	Yes	Yes	22,000bbl tank has 4,400bbls inside. Tank is secured. All oil inside dike. 60bbls inside dike. Water receding. Rebuilding bridge to access facility. Garner finished clean up on 21Sept08. Container found in water. This is a salvage issue, but bridge needs to be fixed first. 22,000 bbl tank had load line crack. This was fixed today. Second site: Cant get to site by bridge but can by airboat. NO BRIDGE. No more sheening	Beth Irwin (814) 726-2130	NOFI issued on 21Sept08.. Waiting for cleanup barge. Verify cleanup operations on 22Sept08.
PA18	3	15SEP08/0715	883878	Hwy 27 Sabine National Wildlife Refuge in LA	29.924	-92.37917	Unknown			Silvery sheen in two locations	Unknown	No	Yes	Received report NRC 883953, new line item below.	(337) 598-2216	The sources were discovered see NRC 883953 Case Closed MSU Lake Charles
PA19	3	15SEP08/1410	883945	Gulf Beach Highway, Cameron LA	29.761	-93.62639	<1 gal			100'x25', silvery	Compressor motor	No	Yes	Small quantity discharge, no clean up conducted prior to dissipation	(337) 278-9795	Case Closed. Passed to MSU Lake Charles.
PA20	3	15SEP08/1430	883953	Cameron County, LA	29.852	-93.52083	790 Barrels/Crude Oil/Potential			5'x20', rainbow	Crude oil storage tanks at Miliagro exploration, LLC	Yes	Yes	RP is looking for a missing tank and responding to a leaking tank at a remote facility . This is tied to the earlier report form the FWS 883878	(985) 851-5055	Continue to monitor the clean up efforts. Assist with over-flights, if possible, to locate the missing tank. Case closed. Passed to MSU Lake Charles.
PA21	3	15SEP08/1446	883963	Lake Hackberry, LA 30° 00.54N 093° 25.22W	30.009	-93.42033	20 BBLs/ Crude			100'x20', rainbow	TPIC well heads	Yes	Yes	Well heads are leaking and unsecured. RP has hired contractors and are enroute to secure heads and begin clean up.	(337) 258-9836	Passed to Lake Charles AOR. Case Complete.
PA22	3	15SEP08/1509	883970	Taylor Bayou	29.859	-93.95611	Motor Oil & Sump Oil			unknown	Storage Container	Yes	Yes	Oil Mop has been hired, boom will be placed out by this evening.	(409) 718-0060	MSU Port Arthur PI's will respond to monitor clean up efforts. Have area boomed off and will conduct clean up operations tomorrow. Case Closed
PA23	2	15SEP08/ 1756	884011	Gulf of Mexico 28° 10.45N 092°41.46W	28.174	-92.691	Unknown			1.25 mi X .25 mi	Platform	No	Yes	Toppled platform at EC 265. No updates for 21Sept08.	(985) 781-0804	Keep comms with RP on overflights. NOFI will be issued.

PA24	3	15SEP08/ 1756	884003	Cameron County, LA	29.761	-93.61011	250 gallons lube oil, 18 lube oil drums, 4 ethylene glycol drums, 6 corrosion inhibitor drums, 11 heating oil drums, 3 soap drums, 2 methanol drums, 500 gallon of methanol tank.			Unknown	Barracuda Facility and Stingray Facility	No	N/A	RP conducting clean up. Oil is contained within dike. RP estimating approx. 1 bbl. Flood waters receded containing spill. 90% of drums identifiable. Some drums found on facility but are missing placards and can't identify the remaining 10%	(337) 583-4642	Have OSRO to identify drums. Contractors available when navigation improves. NOFI will be issued. Passed to MSU Lake Charles.
PA25	2	15SEP08/ 1804	884006	Gulf of Mexico	28.444	-92.90217	Natural Gas/ Unknown			none reported	Pipeline	No	No	Pipeline is bubbling from Gulf of Mexico, found during overflight.	(337) 257-1214	Natural Gas pipeline in the gulf of mexico, passed to MMS. MMS will plot location and contact RP in the morning. No NOFI issued on 21 Sept 08.
PA26	3	15SEP08/ 1929	884026	HWY 366 Port Arthur	29.954	-93.88492	Butadiene / 10lbs			None reported	Vented from relief valve from tank to flare	No	Yes	Product was released and vented into flare at facility.	(409) 548-9965	Case Closed
PA27	3	15SEP08/ 2001	884029	Bridge City Power Plant	30.035	-93.85083	Asbestos / 1lb			None reported	Insulation	Yes	Yes	Insulation being cleaned and disposed of.	(409) 734-3440	Case Closed
PA28	2	16SEP08/ 1105	884099, 884101	EC 281 A platform	28.382	-92.99278	None at this time			None reported	Platform down owned by Stone Energy	No	Yes	Platform is submerged but not discharging at this time, RP will be marking platform and conducting overflights. No sheening on 21Sept08.	Stone Energy (337) 237-0410	Monitor Platform for possibility for discharging and contacting RP about overflights. Two platforms connecting by a catwalk. NOFI issued.
PA29	2	16SEP08/ 1103	884091	High Island	29.583	-94.38333	Crude Oil / 200 gal.			None reported	Storage tank	Yes	Yes	Leaking around casing. Water is down. Oil and chemicals spilled at the Highland petrochemical facility. All in containment area. Containment area full of water with oil floating on top. RP taking care of it. A lot of tanks within containment area. 20 roll off boxes full of contaminated soil from facility. Soil cleaned up. Water in secondary containment. Starting remedial actions Total threat removed by lifting liquid oil.	Robert Romano	Oil in some of the tanks should be emptied by the end of the week. NOFI issued on 21Sept08.
PA30	2	16SEP08/ 1106	884082	Gulf of Mexico	28.179	-92.68333	Crude Oil		120 X 85ft.		Platform	No	Yes	EC 328 is reported toppled and discharging crude oil. Have buoys to mark area. Dive team on scene on 21Sept08 to review and make recommendations on actions.	Andy Grow Russell Steiner (337) 519-0843	RP reports production platform producing 1300 BBLs daily. Owner taking action to hire dive boat to secure underwater valves. NOFI will be issued.
PA31	3	16SEP08/ 1131	884100	Neches River	29.97	-93.85	Diesel/ 500 gal.			None reported	Storage tank	No	Yes	Reagent reported 500 gallons completely discharged.	(908) 284-3800	Tank completely empty. Tank put back on foundation. Case Complete .
PA32	3	16SEP08/ 1300	884144	Port Neches	29.977	-93.95	20 LBS Ethylene Oxide			Air release	Air release	No	Yes	Hunstman had air release due to power loss, and is ongoing	(409) 724-4637	Case Completed due to air release
PA33	3	16SEP08/ 1316	884146	Vermillion	29.745	-92.31667	9 BBLs/ Crude			Black	Storage Tank	Yes	N/A	Spill is in MSU Morgan City Aor and have been notified of spill	(337) 988-6050	Completed Case. Passed to Sector Morgan City.
PA34	3	16SEP08/ 1330	884151	Orange	30.083	-93.78333	20 lbs Butadiene			Air release	Firestone Facility	No	Yes	Firestone air release out of USCG jurisdiction	(317) 816-3849	Case Completed due to air release
PA35	2	17SEP08/ 1030		Rainbow Bridge			Diesel			None reported	Tank (estimated 20 x 5 ft.)	No	No	Tank sunk in mud. Opened cap on the tank. Put sorbent pad in it. Only a little bit sticking up. Cant determine size of tank. Has diesel stencilled on it. Very small rainbow sheen.	MSU Port Arthur	Tank needs to be picked up. No timeline at this time. No NOFI issued on 21Sept08..
PA36	2	18SEP08/ 1200		PetroGas (old Americo facility/Mud Lake)			Unknown (both oil and chemicals on site)			Black	Leaking separator	No	Yes	Leaking pipeline.	PetroGas (972) 352-9193	Secured separator valve resulting in stoppage of leak. Not going to burn area. Too wet according to Texas GLO. NOFI issued on 21Sept08.
PA37	2	18SEP08/ 1200		Square Mile Energy			Unknown			Unknown	Pipeline Leak	No	Yes	Leaking pipeline. Water in containment area down.	Square Mile Energy	Pollution Team sent to scene again today. TGLO recommends burning since fowl coming to the area soon. NOFI issued on 21Sept08. Source secured on 20Sept08.
PA38	2	18SEP08/ 1200	884481	Sabine Port Authority (Sabine Yacht Club)			2,000 gal.	Minor (unknown amt. inside)	No sheen	None (Potential)	Submerged Fuel tank	No but starting tomorrow	Yes	No seepage at this time. 1 tank in water and 1 tank at edge of water. Vent 4 feet above water limiting potential for leakage. Double walled 2000 gal. tank. Port Authority is owner of tanks and rents it to Sun Coast Resources.	Port Authority (Robert Mosely) Sun Coast Resources (409) 719-1974	Working on plan for salvage. NOFI issued on 21Sept08. Environmental assessment scheduled for this week.
PA39	3	18SEP08/ 1200		Neches River Dayboard 58 30° 03.36N 094° 01.47W (Blackwater)	30.056	-94.0245	None (Oil mistaken for blackwater)			None	Pipeline Leak	No	N/A	ET1 Braver (NSF) witnessed on overflight on going spill by Dayboard 58 in Port Arthur	MSU Port Arthur	Pollution Team assessed site by boat. No oil found. Sediments gave water blackwater effect. Mistaken as oil. Case complete.
PA40	2	18SEP08/ 1200		Bessie Heights (Lower Neches Wildlife Management Area)			20 X 15 yds. 4 inches thick. Crude Oil	Minor	Rainbow sheen outside containment very small amount	Rainbow sheen	Tank battery	Yes	Yes	Marsh considered a sensitive area. Tanks in battery shifted and cracked containment. 4 inches oil floating in containment. Very little oil coming out of cracks. Hard to tell where it is originally coming from. No black oil getting out. Putting vac truck on barge to clean. Will be cleaned up today if they have electricity. decanted water in containment. 2 feet of freeboard. On 21Sept pollution team visually checked containment. Calculated at 1,000 gallons in containment as of 21Sept08. Ramp issues hindering operation along with electricity.	ERG Chris Mitchell (281) 217-1176	RP taking action to remediate spill. Ongoing clean up. Continuing to monitor. Minor sheening outside containment. Thick oil inside containment. Oil removal pending. Vac access to tank. Oil contained in 2ndary containment. Water removed from containment for more capacity. No NOFI issued on 21Sept08.
PA41	3	18SEP08/ 1500		Black Bayou Oil Field (Louisiana marsh) 29° 49.17N 093° 37.76W 29° 50.07N 093° 38.22W	29.82	-93.62933	Unknown		Heavy sheening around both GPS coordinates	Not sure if barge or wellhead is the one leaking. Pump leaking in area. Second barge possibly leaking		No	No	Needs on scene investigation. Prevention overflying site today to assess. Two possible RP's: Dihatzin or Johnson Crane Brothers.	MSU Port Arthur	Passed to Lake Charles AOR. Case Complete regarding MSU Port Arthur.
PA42	3	19SEP08/1200		Port Arthur R&R Marine (Barge M7000)	29.94396	93.86723	Empty (possibly small amt. of bilge slops)	Minor	0 gal.	Silvery sheen 10 x 10ft was a mystery sheen not coming from this source.	120 X 50 deck barge. Nothing on it.	Yes	Yes	Barge M7000 sitting on top of vessel Miss Cordillia. Waiting on contractors to bring heavy lifting cranes. Trying to locate RP.	Unknown	Monitor RP clean and salvage. Crane in route from Mississippi. Will be here Sunday. NOFI will be issued. Case Closed.
PA43	2	19Sep08/1200		Port Arthur R&R Marine (Vessel Miss Cordelia Salvage/pollution response)	29.94396	93.86723	4,000 gal. Diesel 500 gal. Lube Oil	Medium	None at this time. Not presently leaking. Potential 14,500 gal.	Silvery sheen 10 x 10ft.	Vessel (no idea what's on board)	Yes	Yes	(See above note for Barge M7000) Not loosing any product. Have to removed barge M7000 before progress on this vessel.	Kevin Dylla (713) 972-9200 (c)713 252-3374	Monitor RP clean and salvage. Crane in route from Mississippi. Will be here Sunday. Crane still not here on Sunday. NOFI will be issued.

PA44	3	19Sep08/1200		Port Arthur R&R Marine (Vessel Global Scout)	29.94214	93.86653	14,000 gal. Diesel 500 gal. Lube Oil	Minor	Majority of product removed. Decanting in progress.	Rainbow sheen along shoreline approx. 100ft.	OSV pushed up on shore	Yes	Yes	Diesel in water. Removed 18,000 gal of diesel. 1,500 gal removed by drum skimmer. Plan to finish offloading diesel water and move to vessel Miss Cordelia tomorrow. (See above and below comments) All product removed.	Kevin Dylla (O) (713) 972-9200 (c)713 252-3374	Monitor RP clean and salvage. Crane in route from Mississippi. Will be here Sunday. Crane still not here on Sunday. No NOFI issued on 21Sept08. Case Closed.
PA45	2	19Sep08/1200	884159	Exxon Mobile Beaumont			9,000 bbl tank capacity 3,300 bbls spilled	3,300 bbls	10 bbl got outside containment (estimated)	Oil on land inside berm	Storage Tank	Yes	Yes	Storage tank 775 leaked onto ground by tank due to heavy rains from Ike. Everything in tank released into bermed area. Putting spilled oil back in a new tank to get out of bermed area. 9000 bbl. tank actual 3,300 bbl. Pumping water to drive oil making it hard to judge daily amount of oil removed. Freeboard in the damaged dike area.	Exxon Mobile Douglas VanPelt (225) 931-3796 (409) 757-3938	(Amount recovered from containment as of 21Sep08: hard to tell) No on water recovery ops. RP ACTIONS ONGOING. Sheen only. NOFI and statement issued on 21Sept08.
PA46	3	19Sep08/1200		Jack's Shrimp Dock (Port Acres)			400 gallons			Rainbow (size unknown)	Unknown	No	No	Source of spill unknown. Possible sources include 2 tanks and vessel Sandy Gayle. Diesel mixed with muddy sediments.	MSU Port Arthur	No recoverable product in water. TCEQ recommended no action and chose to allow naturally degradation of site. Case Complete.